

October 1, 2020

VIA ELECTRONIC FILING

Mr. Leslie Palmer
Director, Safety and Enforcement Division
California Public Utilities Commission
505 Van Ness Avenue
San Francisco, CA 94102
Email: Leslie.Palmer@cpuc.ca.gov

**RE: PacifiCorp (U 901-E) Public Safety Power Shut-Off Report for September 13
- September 17, 2020**


Dear Director Palmer,

In accordance with Ordering Paragraph 2 of Decision (D.) 12-04-024, Section II.A of the California Public Utilities Commission's (Commission) Resolution ESRB-8, D.19-05-042, and D.20-05-051, PacifiCorp submits this Public Safety Power Shut-off (PSPS) Report for a September 13, 2020 PSPS event and September 17, 2020 PSPS watch that occurred in the company's service territory.

As required, this report has been verified by an officer of PacifiCorp in accordance with Rule 1.11 of the Commission's Rules of Practice and Procedure. This report will also be distributed on the following service lists: Rulemaking (R.) 18-10-007 and R.18-12-005.

If you have any questions, please contact Pooja Kishore, Regulatory Affairs Manager, at (503) 813-7314.

Sincerely,



Etta Lockey
Vice President, Regulation

Enclosures

cc: ESRB_ComplianceFilings@cpuc.ca.gov
Anthony Noll, Wildfire Safety and Enforcement Branch,
Anthony.Noll@cpuc.ca.gov

PacifiCorp

Public Safety Power Shutoff (PSPS) activation event September 13, 2020 and September 17, 2020 watch event

Post-Event Reporting in Compliance with Rulemaking (R.) 18-12-005 and R. 18-10-007, and includes the information required by Decision (D.) 12-04-024 Section II.A of CPUC Resolution ESRB-8, D.19-05-042 and D.20-05-051.

Submitted October 1, 2020 to the Director of the California Public Utilities Commission, Safety and Enforcement Division (SED)

Contents

1	Executive Summary	3
2	Decision Criteria Leading to the De-energization	3
2.1	Overview of PacifiCorp’s PPS Criteria and Threshold	3
2.2	Weather Forecasts and Conditions	3
2.3	Local Fire Conditions and Fire Potential	3
2.4	Evaluation of Considered Alternatives	4
2.5	Mitigation Measures to Decrease Utility-Caused Fire Risk in De-Energized Areas	4
2.6	Conditions to Conclude the PPS Event	4
3	All Factors Considered in the Decision to De-energize	5
4	Determining that the Benefit of De-energization Outweighed Potential Public Safety Risks	5
5	De-energization Event Location and Time	6
6	Sectionalization Considerations and Implementation During the Event	8
7	Affected Customers by Customer Type	8
8	Wind Related Equipment Issues During Event	8
9	Customer Notification	9
9.1	September 13, 2020, PPS Activation Event	9
9.2	September 17, 2020, PPS Watch Event	10
10	Customers Where Positive or Affirmative Notification was Attempted	10
11	Local and State public Safety Partners Engagement and Advanced Outreach/Notification During PPS Event	10
12	The local communities’ representatives contacted prior to de-energization	10
13	Customer Complaints and Claims	10
14	Restoration Process	10
15	Lessons Learned Rrom the PPS Event	11
16	Recommended Updates/Modifications the PPS Guidelines Adopted in ESRB-8, D.19-05-042, and D.20-05-051	11
17	Additional Matters relevant to the Commission’s Assessment of PPS	11
	Appendix A – Weather Forecasts, Weather Actuals and Comparisons against Thresholds	12
	Appendix B – Circuit Switching Actions	43
	Appendix C – Priority Customer Communication Details	47
	Appendix D – Communication Details	49

1 Executive Summary

On September 13, 2020, PacifiCorp activated the company's first PSPS event in the city of Weed, located in Siskiyou County due to forecasted high winds, low humidity and dry conditions. The de-energization event impacted 2,557 customers and began at 10:01 a.m., with power restored to customers at 5:50 p.m. on the same day, with no incident. On September 17, 2020, PacifiCorp initiated a PSPS watch event for 2:00-6:00 p.m., as the company closely monitored weather conditions in the city of Weed, potentially impacting 2,557 customers. Ultimately, favorable weather conditions did not require de-energization of lines during this period. This report covers the requirements of post-event PSPS reporting for these September 13-17, 2020 events as required by Decision (D.) 12-04-024, Section II.A of Resolution ESRB-8, D.19-05-042, and D.20-05-051.

2 Decision Criteria Leading to the De-energization

2.1 Overview of PacifiCorp's PSPS Criteria and Threshold.

PacifiCorp utilizes quantitative and qualitative data to determine whether it is appropriate to employ PSPS, which is undertaken as a measure of last resort. The quantitative data which is used includes those areas designated as high fire risk, which generally correlates to extreme fire threat, as determined by the General Order-95 adopted Fire Threat Maps. Inputs to the extreme conditions in an extreme fire risk location include long term drying (which would prime the fuel to be highly favorable to fire spread), using Keetch Byram Drought Index (KBDI), fire weather conditions, using a 6 hour Fosberg Fire Weather Index (FFWI6) and winds exceeding sustained or gust threshold levels. In addition, fire weather warnings, such as Red Flag Warnings may influence its use. If forecast values within a day exceed the threshold values, a granular (3 hour forecast) is developed for the local area and monitored on a day by day basis. If non-coincidence of the exceedances occur, a PSPS "watch" or "action" will not generally be considered, however local teams and emergency operations staff may conduct an internal watch with additional resources sited throughout the focus area, with periodic check-ins during the exposure time. After assessment that a threshold is forecast to be exceeded and the coincidence warrants further advancement of a PSPS, review of current fire suppression and public safety partner resources is incorporated into the decision-making process. A deficiency of those resources to support response to any potential ignitions, or a need for transportation or other infrastructure to be in service (such as water systems) can also preclude the use of PSPS, due to the risks potentially imposed on the communities that would be de-energized. To the extent that micro-sectionalization can occur (depending on equipment, expected impacted area and electrical connectivity), further time and place details are prepared, as are switching plans, notification plans, geographic information system (GIS) data and customers lists.

2.2 Weather Forecasts and Conditions

Official forecasts from the National Weather Service included a Red Flag Warning for critical fire weather conditions and the potential for elevated winds (both gusts and sustained) in the wind prone areas of eastern Siskiyou County. Forecasters retained by PacifiCorp also identified that gusts, in combination with elevated fire weather conditions (as measured by Fosberg Fire Weather Index (FFWI)) in combination with long term dryness, as measured by the Keetch Byrum Drought Index (KBDI) suggested that exceedance of all thresholds concurrently could occur. In addition, fire suppression resources were currently under extreme stress due to west-coast-wide fires being battled.

2.3 Local Fire Conditions and Fire Potential

As outlined above, forecasts prepared as early as September 10 indicated that fire weather conditions were expected to be elevated on September 13. However, until forecasts were received detailing wind and gusts for the time period of September 12 and 13, there was elevated fire risk, but not at a level to suggest utility ignition risk from potential wind-borne objects or vegetation. On September 11, these conditions were forecasted to change on September 13, resulting in ignition probability simultaneous with elevated fire

weather and fuel dryness. From September 14-16, minor abatement of the elevated wind and fire weather occurred, but on September 17 sudden changes in forecast wind gusts and fire weather resulted in a PSPS watch notification.

2.4 Evaluation of Considered Alternatives

As fire weather metrics materialize, there are limited alternatives to PSPS. In order to ensure that appropriate data is considered in advance of a PSPS event, PacifiCorp began deploying weather stations in its high fire threat areas in 2019. These data points are in place to provide granular and closely correlated readings for the equipment they provide “situational awareness” on and inform the company and its forecasters about local weather and fire conditions in advance of the threat, as well as through the duration of the risk period; they were heavily relied upon both at the forecast stage as well as during the monitoring and restoration stages of the PSPS. Further, neighboring stations were able to provide insights into areas that did not necessitate PSPS operations, thus minimization of the footprint and limiting the time for which it is in effect is the most reasonable alternative available that limits community risks concurrent with limiting fire risk.

As discussed previously, local response teams, which include line personnel and vegetation management personnel actively assess the current condition of the network and use this information, in addition to their real-time observations of weather and its impact to utility assets to inform the operational actions. This information is aggregated and compared against real-time monitoring information from the weather stations, contrasted against current and forecast observations to establish when it is appropriate to terminate the PSPS operation.

2.5 Mitigation Measures to Decrease Utility-Caused Fire Risk in De-Energized Areas

Starting on Thursday, September 10 and Friday, September 11, line crews began patrolling the watch area of the Weed PSPS for any emergent issues to address prior to the circuit’s period of elevated risk. During these inspections no fire threat conditions were found. Throughout the event on Sunday, September 13, line crews continued to patrol the affected area, recording wind observations, submitting weather observations, videos, and pictures of the current conditions. Once winds calmed and the weather forecasts and actual measurements indicated a reduction in wind gusts below threshold levels, a final inspection of the de-energized circuits was performed in sections and power was gradually restored to all customers as line sections were confirmed undamaged. A total of 14 linemen and two local managers assisted during the event.

In addition to line crews, nine contract vegetation crews and four vegetation inspectors, totaling 22 personnel, were dispatched to the PSPS area. On September 12, vegetation inspectors began inspecting the lines. Vegetation inspectors identified 22 locations where vegetation management actions were implemented during this event. None of the 22 locations were identified as immediate hazards; however all were addressed during this event in accordance with PacifiCorp’s specifications. Once all the vegetation issues were resolved, crews remained on site for the duration of the event and during the re-energization period to provide assistance, inspection, and clearing of any vegetation debris from lines with the re-energization process.

On September 17, similar resources and process was undertaken during the period of elevated risk, which remained at an external watch status. For instance, inspection, placing reclosing equipment in non-reclose setting mode and strategic siting and weather monitoring occurred, and as the elevated winds abated the system was placed back to normal and field teams returned to regular duties.

2.6 Conditions to Conclude the PSPS Event

Similar to the decision to initiate a PSPS event, the decision to conclude a PSPS event is made based on a number of factors. PacifiCorp uses each of its fire weather metrics, compared against current and forecast conditions to establish the ability to resume normal operations. During the September 13, 2020 activation and September 17, 2020 watch events, the company compared in real time against gusts and Fosberg Fire

Weather Index (both instantaneous and 6 hour average) to establish that the elevated risk period had passed.

3 All Factors Considered in the Decision to De-energize

The follow list outlines the key criteria including long term drying, fire weather metrics and wind speed in the vicinity of the de-energized circuits as reviewed in the decision to de-energize for public safety:

- Keetch Byram Drought Index in excess of threshold value: 622.2
- Fosberg Fire Weather Index (averaged over 6 hours) in excess of threshold value: 30
- Wind gusts in excess of threshold value: 31 mph
- Vapor pressure deficit at or above 97% historical fire season levels

In addition, the decision is further informed by certain external issues, such as:

- Red flag warnings
- Availability of fire suppression resources
- Input received about need for electric supply to support key public safety partner locations
- Observer input regarding weather impacts to electrical equipment and positioned at key risk locations
- Input regarding any observed precipitation (or other meteorological input) that could indicate limits to fire spread risks

4 Determining that the Benefit of De-energization Outweighed Potential Public Safety Risks

The following were considered to weight the potential public safety risks versus the benefit of de-energization. PacifiCorp was concerned that weather and climatic conditions posed a risk of ignition that would quickly be spread beyond control, particularly due to the depletion of local fire suppression resources that were currently supporting fire response efforts elsewhere. During this time in northern California a number of fires were being fought, while in Oregon more than a handful of extremely large fires were being fought. Local public safety partners expressed concern for their ability to lend rapid support, should ignition occur. Communication with these partners, in addition to feedback provided by Cal OES, CalFIRE and community leaders indicated limited local safety risks, once relocation of Slater Fire evacuees was accommodated. PacifiCorp is cognizant of the stresses that de-energization imposes on communities and does not take the action to de-energize lightly. It uses the best information it has available and weighs consequences of ignition against impacts of de-energization to ensure it is properly serving its customers and communities.

5 De-energization Event Location and Time

The table below provides an overview of the location, duration, and the de-energized area classified as Zone 1, Tier 2, or Tier 3 per the definition in General Order 95, Rule 21.2-D.

Circuit ID	Communities/Location	Start Date and Time	Full Circuit Restoration Date and Time	GO 95, Rule 21.2 – D Classification
5G45	East of S Weed Blvd. See Figure 1	9/13/2020 10:01 a.m.	9/13/2020 5:38 p.m.	Tier 2/Tier 3
5G83	West of S Weed Blvd./Edgewood/ Carrick/South Shastina Lake See Figure 2	9/13/2020 10:01 a.m.	9/13/2020 5:50 p.m.	Tier 2/Tier 3/FHCA

The map (Figure 1) below shows the location and duration of customers who experienced de-energization.

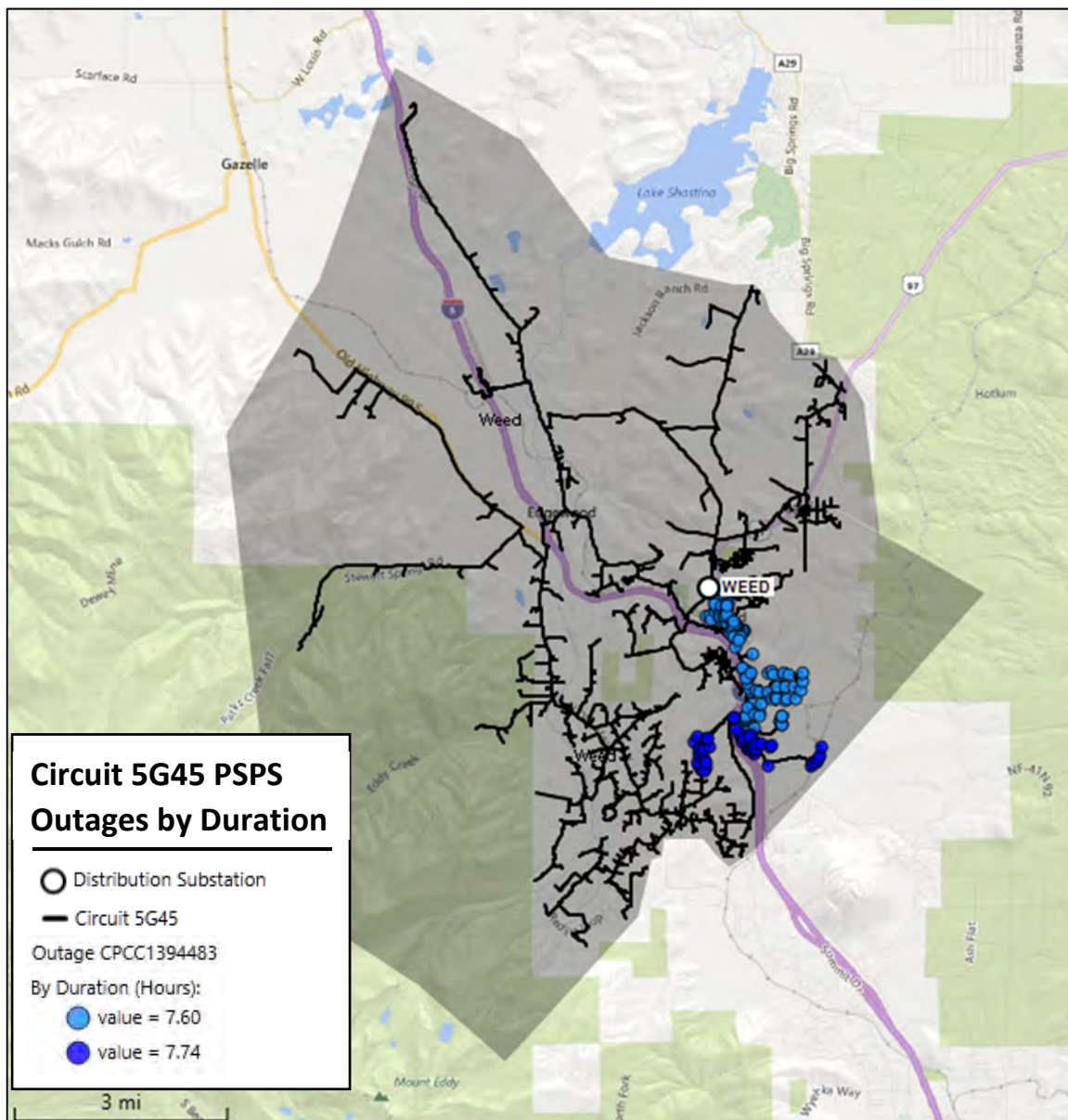


Figure 1. Circuit 5G45 PSPS transformer outages by duration.

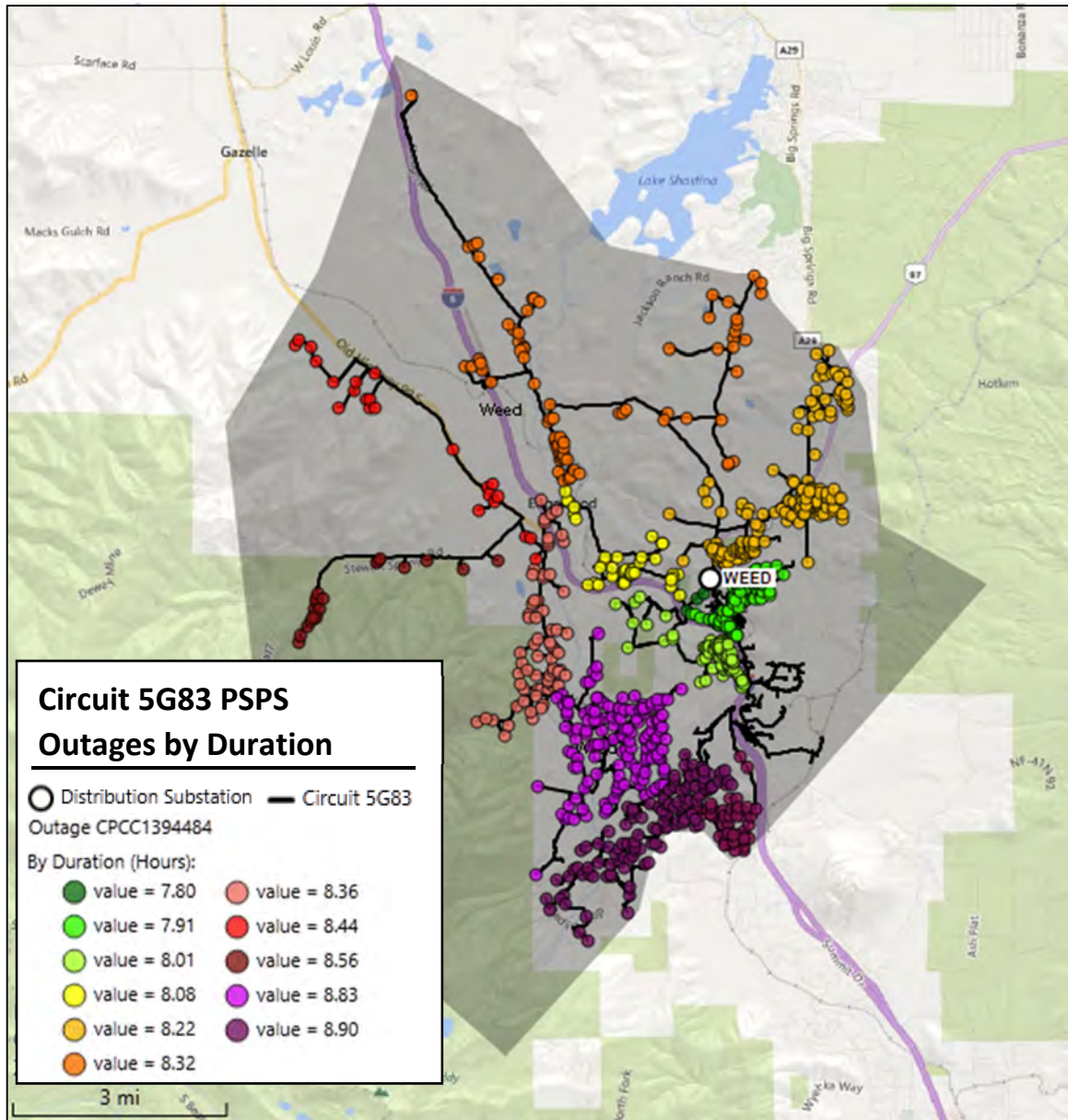



Figure 2. Circuit 5G83 PPS transformer outages by duration.



6 Sectionalization Considerations and Implementation During the Event.

Given the location and speed of forecasted wind gusts on September 13, in addition to the recent fires in the area, PacifiCorp, made the decision not to micro-sectionalize the two circuits located in the Weed PPS area. Upon de-energization however, local personnel reconfigured equipment to enable stage restoration after winds abated; with these actions rapid restoration was able to be accommodated. For detailed equipment switching, refer to Appendix B.

During the PPS watch event which occurred on September 17, micro-sectionalization was considered, in order to limit the effected customers from 2,557 customers to approximately 600 customers. This was to be accomplished by the operation of locally sited reclosers and line fuses. Crews patrolled the risk area and turned off auto reclosing on circuits for the duration of the high wind forecast period. Vegetation crews had also inspected and cleared any potential issues in preparation for the previous event on September 13, but reinspected in advance of the external watch on September 17. In the end wind gusts remained at the low threshold and therefore the company did not de-energize.

7 Affected Customers by Customer Type

The table below shows the number of affected customers, broken down by residential, medical baseline, commercial/ industrial, and other during the September 13 PPS event.

Circuit ID	Total # Customers Out	Residential	Commercial/ Industrial	Medically Sensitive	Other
5G45	581	444	135	2	0
5G83	1,976	1,693	263	3	17

8 Wind Related Equipment Issues During Event

The company did not identify any equipment that was damaged during the September 13 event. Lineman and vegetation crews were onsite prior to and during the event inspecting equipment and surrounding vegetation, clearing vegetation and repairing areas where possible issues could arise. Pre-energization inspections did reveal vegetation contact at one location, pictured below:



9 Customer Notification

9.1 September 13, 2020, PSPS Activation Event

At approximately 1:30 p.m. on September 11, 2020, PacifiCorp began notifying affected customers of a potential PSPS event anticipated to take place on September 13. Outreach began with telephone calls from company personnel to public safety officials, community partners, critical customers and medically sensitive customers. See Appendix C for a detailed list of all customers directly notified of the PSPS event. In addition, notification emails were sent to regulators. After these individual calls were completed, automated outbound calls, emails and text messages were sent to all customers, followed by updates to the company website and a media release.

The following subsequent notifications were sent to all affected customers via automated outbound calls, text messaging, social media, and media advisory releases. In addition, customers which were directly contacted the prior day, and requested follow up phone calls were contacted again with a direct phone call.

- On September 12, customers were updated on the status of the impending PSPS event for September 13.
- At 8:00 a.m. September 13, the first notice of the upcoming de-energization was given, stating that power would be de-energized to customers beginning at 10:00 a.m. lasting till approximately 8:00 p.m.
- At 9:00 a.m. on September 13, a second de-energization notice was given, stating that power would be de-energized to customers beginning at 10:00 a.m. lasting till approximately 8:00 p.m.
- At 10:00 a.m. on September 13, customers received notification that their power had been de-energized.
- At 5:00 p.m. on September 13, customers received notification that power restorations would begin.
- At 7:00 p.m. on September 13, customers received a notification that all power restorations had been completed.

Throughout the event, customer service, field personnel, and management were available and responding to inquiries as they came in via phone call or on social media. Appendix D contains copies of all notifications which were provided by automated outbound calls, emails, text, social media channels, the company website, and media releases.

9.2 September 17, 2020, PSPS Watch Event

At approximately 10:15 a.m. on September 17, 2020, PacifiCorp began notifying affected customers of the potential PSPS event for later that afternoon from 2 p.m. to 6 p.m. Outreach began with personal phone calls to public safety officials, community partners, critical customers and medically sensitive customers. See Appendix C for a detailed list of all customers directly notified of the PSPS event. In addition, notification emails were sent to regulators. After individual calls were completed automated outbound calls, emails and text messages were sent to all customers, followed by updates to the company website and a media release.

The following subsequent notifications were sent via automated outbound calls, text messaging, social media, and media releases.

- At 2:00 p.m. on September 17, customers were updated on the continuation of the PSPS watch.
- At 6:00 p.m. on September 17, customers were notified of the closure of the PSPS watch.

Throughout the event customer service, field personnel, and management were available and responding to inquiries as they came in via phone call or on social media. Appendix D contains copies of all notifications which were provided by automated outbound calls, emails, text, social media, company website, and media releases.

10 Customers Where Positive or Affirmative Notification was Attempted

For a list of notifications PacifiCorp made prior to, during and after the events please, refer to Appendix C. PacifiCorp contacted the Siskiyou County Manager, who made contact with several local businesses.

11 Local and State public Safety Partners Engagement and Advanced Outreach/Notification During PSPS Event

Please see sections 8.1 and 8.2. Due to the short duration of the event, no Community Resource Centers were opened. The company was made aware by CalFIRE that 70 evacuees from Happy Camp were in the area and Cal OES made alternate arrangements for them.

12 The local communities' representatives contacted prior to de-energization

Refer to section 8 and 9, in addition to Appendix C and D.

13 Customer Complaints and Claims

As of September 30, 2020, PacifiCorp has received no customer complaints or claims related to the PSPS event which occurred on September 13, 2020 or the PSPS watch notification on September 17, 2020.

14 Restoration Process

As soon as de-energization occurred, micro-sectionalization took place, which included opening appropriate line fuses, operating line reclosers and switches and lifting jumpers. Upon wind abatement, section by section patrols were undertaken, generally working from the substation out to the next sectionalizing device (be it line fuse, switch, recloser or jumper). When the patrols for that section was completed and confirmed, switching operations took place energizing that patrolled section. This process was conducted in parallel with multiple field teams to ensure rapid restoration of all segments. Thereafter, reclosers and substation relays were put back into normal protective settings modes. These sequences are attached in Appendix B, outlining all switching operations required for de-energization and re-energization.

15 Lessons Learned Rrom the PSPS Event

As this was the first PSPS event PacifiCorp has conducted, it learned lessons relating to notification and documentation. Certain notification protocols had been established with other utilities and public safety partners of which the company needed to become familiar. In addition, the need for streamlining the records regarding outbound notifications were identified. Overall, the company was pleased with the execution of this event.

16 Recommended Updates/Modifications the PSPS Guidelines Adopted in ESRB-8, D.19-05-042, and D.20-05-051

At this time, PacifiCorp has no recommendations related to guidelines that have been adopted during the development of PSPS protocols.

17 Additional Matters relevant to the Commission's Assessment of PSPS

In Appendix A, detailed information supporting the decision to enact a PSPS are outlined, which highlight the extent to which exceedance of fire weather metric thresholds, availability of public safety partners for fire spread management and the limited impact (due to short duration, small customer base impacts) warranted the use of PSPS.

Appendix A – Weather Forecasts, Weather Actuals and Comparisons against Thresholds

Daily Forecast-September 9, 2020

WESTERN WEATHER GROUP		PacifiCorp CA Weather		PACIFICORP							
Wednesday September 9, 2020 Issued 9:00 am											
<p><i>Highlights:</i> A weak upper level disturbance settling south over northern California today will allow offshore flow to weaken and turn more onshore this afternoon/evening. High pressure shifts inland tomorrow, keeping breezy southerly/onshore flow in place through Friday. South winds strengthen ahead of an approaching trough of low pressure over the weekend. This trough could produce widespread rain Monday night through Tuesday.</p>											
SHORT TERM FORECAST											
TODAY		6HrMax	6Hr	Wind	Wind	Max	Min	Cautionary Notes:			
	KBDI	FFW6	Wind	Gust	Dir	Temp	RH	Breezy offshore winds weaken and turn light/onshore this afternoon.			
Happy Camp	790	23	9	20	E→W	97	5%				
Weed	740	25	10	23	S-SE	88	6%				
Mt. Shasta	730	22	9	19	S-SE	85	7%				
Dunsmuir	771	10	4	14	SE-SW	90	5%				
Snowbrush	700	12	5	15	SE-E	80	7%				
TONIGHT		6Hr	Wind	Wind	Min	Min	Cautionary Notes:				
		Wind	Gust	Dir	Temp	RH	None				
Happy Camp	–	–	2	6	NE-NW	50-54	19%				
Mt. Shasta Area	–	–	5	11	NE-NW	51-58	23%				
Thursday		6Hr	Wind	Wind	Max	Min	Cautionary Notes:				
	KBDI	FFW6	Wind	Gust	Dir	Temp	RH	None			
Happy Camp	790	20	8	19	SW-W	98	6%				
Weed	741	27	11	24	S-SE	89	6%				
Mt. Shasta	732	23	9	22	SW-SE	85	8%				
Dunsmuir	772	10	4	15	SW-S	88	8%				
Snowbrush	702	10	4	15	SW-SE	80	9%				
Thursday Night		6Hr	Wind	Wind	Min	Min	Cautionary Notes:				
		Wind	Gust	Dir	Temp	RH	None				
Happy Camp	–	–	2	6	NE-NW	50-54	35%				
Mt. Shasta Area	–	–	5	11	NE-NW	51-58	35%				
Friday		Wind	Wind	Wind	Max	Min	Cautionary Notes:				
	KBDI	FFW6	Spd	Gust	Dir	Temp	RH	None			
Happy Camp	790	17	8	19	SW-W	97	13%				
Weed	743	26	11	24	S-SE	89	13%				
Mt. Shasta	733	23	10	22	SW-SE	85	15%				
Dunsmuir	773	10	4	15	SW-S	88	16%				
Snowbrush	704	10	4	15	SW-SE	80	16%				
7 Day		Happy Camp		Weed		Mt. Shasta		Dunsmuir		Snowbrush	
	KBDI	FFW6	KBDI	FFW6	KBDI	FFW6	KBDI	FFW6	KBDI	FFW6	
TODAY	790	23	740	25	730	22	771	10	700	10	
Thursday	790	20	741	27	732	23	772	10	702	10	
Friday	790	17	743	23	733	23	773	10	704	10	
Saturday	791	18	745				29				
Sunday	791	20	746				31				
Monday	791	18	747				21				
Tuesday	792	9	748				13				
AVG KBDI						AVG FFW6					

HAPPY CAMP/SEIAD VALLEY EXTENDED FORECAST								
Day	Avg KBDI	Max FFWI6	6Hr Wind	Wind Gust	Wind Dir	Max Temp	Min RH	Extended Forecast Synopsis: High pressure amplifies north and inland on Saturday as a trough of low pressure approaches the coast. This will likely enhance southerly flow Sunday and Monday with warm and dry weather lingering around through at least Sunday. Therefore, conditions could approach threshold levels Sunday afternoon. That being said, this trough appears more capable of producing widespread rain Monday night through Tuesday than it did yesterday.
Saturday	791	16	7	18	SW-W	96	13%	
Sunday	791	20	9	20	SW-W	90	17%	
Monday	791	16	10	23	SW-S	78	39%	
Tuesday	792	9	8	20	SW-S	73	58%	

MT. SHASTA AREA EXTENDED FORECAST								
Day	Avg KBDI	Max FFWI6	6Hr Wind	Wind Gust	Wind Dir	Max Temp	Min RH	
Saturday	745	29	12	27	SE-SW	86	15%	
Sunday	746	31	14	34	SE-SW	80	21%	
Monday	747	21	11	26	SE-SW	69	27%	
Tuesday	748	13	8	20	SW-W	66	40%	

Meteorologist, Will Farr



WESTERN WEATHER
Forecasting & Instrumentation

530.342.1700
forecaster@westernwx.com

PacifiCorp Weather Station Network
Daily Meteorological Summary
Tuesday, September 8, 2020

	Temperature				Rain		RH	Dew Pt	Fire Indices		WIND			Fuels	
	Max °F	Time occur	Min °F	Time occur	Today in	Seasonal in	Min %	Avg °F	6HrMax FFWI	KBDI	Avg mph	Gust mph	Gust Dir	Max Temp	Avg Moisture
Dunsmuir	83.4	16:02	61.4	07:45	0.00	18.56	8	21.38	22	770	8.0	27.0	N	99.2	1.4
Lake Siskiyou	83.0	16:21	53.6	07:34	0.00	13.21	9	24.92	1	729	2.0	22.2	E	-	-
Snowbrush	76.0	15:29	42.7	07:23	0.00	16.46	10	20.55	11	638	2.6	18.1	NE	105.1	4.0
Pollard Flat	88.2	16:31	68.5	07:33	0.00	23.41	8	22.23	38	796	9.8	36.6	NNE	98.0	4.1
North Mt Shasta C	81.6	16:43	49.8	00:52	0.00	10.42	10	22.83	17	694	4.1	16.5	NNW	-	-
SW Weed	82.6	16:46	55.3	07:18	0.00	9.18	9	23.15	13	654	3.5	16.9	WNW	109.4	3.7
West Weed	80.2	16:03	49.6	07:18	0.00	10.30	9	22.80	6	738	1.4	9.1	SSW	-	-
North Weed	83.4	17:56	48.3	07:33	0.00	4.86	9	23.31	18	688	5.3	24.6	E	-	-
West Seiad	90.4	16:52	68.1	07:32	0.00	11.71	7	22.70	15	779	4.5	26.2	SE	103.5	4.0
Happy Camp	91.7	16:13	64.4	01:04	0.00	7.97	6	22.29	43	789	12.1	33.7	NE	107.4	2.77

*Please email forecaster@westernwx.com by noon on Fridays to request weekend forecasting



PacifiCorp CA Weather



Thursday September 10, 2020 Issued 9:00 am

Highlights: High pressure shifts inland today as a weak imbedded disturbance settles south over northern California. This will allow temperatures to end up roughly the same as yesterday with weak onshore flow returning. A trough of low pressure approaching the coast will force high pressure further inland resulting in strengthening southerly flow over the weekend. Conditions may exceed thresholds, especially on Sunday. Computer models still have gained some uncertainty regarding rain next week.

SHORT TERM FORECAST

TODAY	6HrMax		6Hr	Wind	Wind	Max	Min	Cautionary Notes:
	KBDI	FFWf6	Wind	Gust	Dir	Temp	RH	
Happy Camp	790	17	7	17	SW-W	98	6%	None
Weed	741	28	11	23	S-SE	87	6%	
Mt. Shasta	731	23	9	21	SW-SE	84	8%	
Dunsmuir	773	13	5	15	SW-S	88	8%	
Snowbrush	703	10	4	15	SW-SE	79	9%	

TONIGHT	6Hr		Wind	Wind	Min	Min	Cautionary Notes:	
	Wind	Gust	Dir	Temp	RH			
Happy Camp	--	--	2	6	NE-NW	50-54	35%	None
Mt. Shasta Area	--	--	4	9	N-Var	48-56	35%	

Friday	6Hr		Wind	Wind	Max	Min	Cautionary Notes:	
	KBDI	FFWf6	Wind	Gust	Dir	Temp		RH
Happy Camp	791	16	7	17	SW-W	97	13%	None
Weed	742	24	10	23	S-SE	87	13%	
Mt. Shasta	733	20	9	21	SW-SE	85	15%	
Dunsmuir	774	11	5	16	SW-S	90	16%	
Snowbrush	705	11	5	15	SW-SE	80	16%	

Friday Night	6Hr		Wind	Wind	Min	Min	Cautionary Notes:	
	Wind	Gust	Dir	Temp	RH			
Happy Camp	--	--	2	6	NE-NW	50-54	35%	None
Mt. Shasta Area	--	--	4	9	N-Var	51-58	35%	

Saturday	6Hr		Wind	Wind	Wind	Max	Min	Cautionary Notes:
	KBDI	FFWf6	Spd	Gust	Dir	Temp	RH	
Happy Camp	791	18	8	19	SW-W	97	13%	South winds strengthen some with warm and dry weather lingering around. This may cause conditions to approach and potentially exceed thresholds by a marginal amount.
Weed	744	32	13	27	SE-SW	90	12%	
Mt. Shasta	734	24	10	23	SE-SW	86	15%	
Dunsmuir	775	13	6	17	SE-SW	91	14%	
Snowbrush	706	12	5	15	SE-SW	82	15%	

7 Day	Happy Camp		Weed		Mt. Shasta		Dunsmuir		Snowbrush	
	KBDI	FFWf6	KBDI	FFWf6	KBDI	FFWf6	KBDI	FFWf6	KBDI	FFWf6
TODAY	790	17	741	28	731	23	773	13	703	13
Friday	791	18	742	24	733	20	774	11	705	11
Saturday	791	18	744	24	734	24	775	13	706	12
Sunday	792	21	745				36			
Monday	792	19	746				26			
Tuesday	792	13	747				19			
Wednesday	792	14	748				18			
		AVG KBDI				AVG FFWf6				

HAPPY CAMP/SEIAD VALLEY EXTENDED FORECAST

Day	Avg KBDI	Max FFWI6	6Hr Wind	Wind Gust	Wind Dir	Max Temp	Min RH
Sunday	792	21	9	23	SW-W	89	15%
Monday	792	19	9	21	SW-S	84	22%
Tuesday	792	13	8	20	SW-W	78	44%
Wednesday	792	14	9	21	SW-W	79	46%

Extended Forecast Synopsis:

The leading edge of stronger trough of low pressure is expected to move inland on Sunday and continue strengthening south winds. Winds could gust in excess of 35 mph in some locations, which could push indices past thresholds (mainly around Mt. Shasta City to Weed & Yreka). Heading into the early part of next week, models have gained some uncertainty regarding the possibility of widespread rainfall. One computer model suggests the possibility of moderate to heavy rain as the trough digs and rotates inland. Meanwhile, the other model indicates that the trough may lift into southern Oregon and leave areas south of the Oregon border generally dry with only a slight chance for an isolated shower.

MT. SHASTA AREA EXTENDED FORECAST

Day	Avg KBDI	Max FFWI6	6Hr Wind	Wind Gust	Wind Dir	Max Temp	Min RH
Sunday	745	36	15	35	SE-SW	80	16%
Monday	746	26	12	27	SE-SW	78	17%
Tuesday	747	19	10	23	SE-SW	75	30%
Wednesday	748	18	10	23	SE-SW	72	33%

Meteorologist, Will Farr



530.342.1700
forecaster@westernwx.com

**PacifiCorp Weather Station Network
Daily Meteorological Summary
Wednesday, September 9, 2020**

	Temperature				Rain		RH	Dew Pt	Fire Indices		WIND			Fuels	
	Max	Time	Min	Time	Today	Seasonal			6HrMax	FFWI	KBDI	Avg	Gust	Gust	Max
	°F	occur	°F	occur	in	in	%	°F			mph	mph	Dir	Temp	Moisture
Dunsmuir	88.7	15:34	58.0	00:59	0.00	18.56	8	20.35	17	772	2.9	26.5	NW	100.9	1.3
Lake Siskiyou	86.4	16:22	52.7	04:27	0.00	13.21	8	21.75	1	730	1.6	14.4	S	-	-
Snowbrush	80.3	16:14	60.9	01:47	0.00	16.46	6	12.04	12	701	3.1	21.6	E	103.5	3.7
Pollard Flat	90.0	15:31	61.3	00:57	0.00	23.41	8	22.37	27	796	5.4	27.8	N	96.8	4.0
North Mt Shasta C	85.1	16:02	45.9	06:39	0.00	10.42	8	18.38	30	696	5.5	26.1	N	-	-
SW Weed	87.1	16:07	47.7	07:31	0.00	9.18	8	18.13	16	656	3.5	21.9	SE	105.3	3.5
West Weed	86.8	16:26	51.8	06:32	0.00	10.30	7	15.65	8	739	1.9	11.2	SSW	-	-
North Weed	86.4	16:32	43.8	07:12	0.00	4.86	8	20.21	21	688	6.0	18.5	SE	-	-
West Seiad	98.5	17:16	53.7	00:58	0.00	11.71	5	24.71	16	771	3.4	17.5	SSE	116.5	4.0
Happy Camp	96.7	16:04	60.9	00:59	0.00	7.97	5	22.94	29	758	4.8	19.1	ENE	115.1	2.337

*Please email forecaster@westernwx.com by noon on Fridays to request weekend forecasting



PacifiCorp CA Weather



Friday September 11, 2020 Issued 9:00 am

Highlights: High pressure continues to shift inland today and tomorrow allowing southerly flow to develop across northern California. An approaching trough of low pressure is expected to break off from the jet stream and become a large cutoff low off the coast. It is expected to send a frontal boundary inland that could significantly enhance winds on Sunday. Computer models are uncertain what to do with this low regarding whether it moves inland and produces some rain, or remains offshore for a while longer.

SHORT TERM FORECAST

TODAY	6HrMax		6Hr	Wind	Wind	Max	Min	Cautionary Notes:
	KBDI	FFW6	Wind	Gust	Dir	Temp	RH	
Happy Camp	790	14	6	16	SW-W	95	13%	None
Weed	743	32	13	24	S-SE	87	13%	
Mt. Shasta	733	18	8	20	SW-SE	84	15%	
Dunsmuir	773	10	4	14	SW-S	88	16%	
Snowbrush	704	10	4	14	SW-SE	79	16%	

TONIGHT	6Hr		Wind	Wind	Min	Min	Cautionary Notes:	
	Wind	Gust	Dir	Temp	RH			
Happy Camp	-	-	2	6	NE-NW	50-54	35%	None
Mt. Shasta Area	-	-	4	9	N-Var	51-58	35%	

Saturday	6Hr		Wind	Wind	Max	Min	Cautionary Notes:	
	KBDI	FFW6	Wind	Gust	Temp	RH		
Happy Camp	791	16	7	18	SW-W	97	13%	South winds strengthen some with warm and dry weather lingering around. This may cause conditions to approach and potentially exceed thresholds by a marginal amount.
Weed	744	38	16	27	S-SE	89	16%	
Mt. Shasta	735	25	10	23	SW-SE	86	15%	
Dunsmuir	774	14	5	15	SW-S	92	14%	
Snowbrush	706	13	5	15	SW-SE	82	15%	

Saturday Night	6Hr		Wind	Wind	Min	Min	Cautionary Notes:	
	Wind	Gust	Dir	Temp	RH			
Happy Camp	-	-	2	6	NE-NW	50-54	35%	None
Mt. Shasta Area	-	-	8	19	NE-SE	51-58	35%	

Sunday	6Hr		Wind	Wind	Wind	Max	Min	Cautionary Notes:
	KBDI	FFW6	Spd	Gust	Dir	Temp	RH	
Happy Camp	791	21	9	24	SW-W	89	17%	A mid-level frontal boundary will move inland and significantly strengthen south winds. Sustained winds could peak over 20 mph for the Weed area and around 15 mph for the Shasta City area. Fire indices are expected to exceed thresholds.
Weed	746	51	20	35	S-SE	84	12%	
Mt. Shasta	736	28	12	29	SW-SE	80	14%	
Dunsmuir	775	19	8	25	SW-S	85	15%	
Snowbrush	708	16	7	23	SW-SE	76	16%	

7 Day	Happy Camp		Weed		Mt. Shasta		Dunsmuir		Snowbrush	
	KBDI	FFW6	KBDI	FFW6	KBDI	FFW6	KBDI	FFW6	KBDI	FFW6
TODAY	790	14	743	32	733	18	773	10	704	10
Saturday	791	16	744	38	735	25	774	14	706	13
Sunday	791	21	746	28	736	28	775	19	708	16
Monday	791	18	747				33			
Tuesday	792	16	748				29			
Wednesday	792	13	749				22			
Thursday	792	15	749				24			
			AVG KBDI				AVG FFW6			

HAPPY CAMP/SEIAD VALLEY EXTENDED FORECAST								
Day	Avg KBDI	Max FFWI6	6Hr Wind	Wind Gust	Wind Dir	Max Temp	Min RH	Extended Forecast Synopsis: The trough of low pressure responsible for Sunday's winds is expected to break off as a cutoff low offshore on Tuesday. Yesterday's models had this low stalling out along the coast, which increased the chance for widespread rain. Today's models, however, indicate that it could back away from the coast and keep precipitation more offshore. As it slowly meanders back towards the coast, there may be a chance for scattered shower activity later in the week, though chances for significant widespread rain appear less likely at this point.
Monday	791	18	8	21	SW-W	87	15%	
Tuesday	792	16	8	21	SW-W	87	33%	
Wednesday	792	13	7	20	SW-W	79	46%	
Thursday	792	15	8	21	SW-W	80	45%	

MT. SHASTA AREA EXTENDED FORECAST								
Day	Avg KBDI	Max FFWI6	6Hr Wind	Wind Gust	Wind Dir	Max Temp	Min RH	
Monday	747	33	13	26	SE-SW	78	15%	
Tuesday	748	29	11	24	SE-SW	80	12%	
Wednesday	749	22	10	23	SE-SW	77	25%	
Thursday	749	24	11	24	SE-SW	79	26%	

Meteorologist, Will Farr



WESTERN WEATHER
Forecasting & Instrumentation

530.342.1700
forecaster@westernwx.com

**PacifiCorp Weather Station Network
Daily Meteorological Summary
Thursday, September 10, 2020**

	Temperature				Rain		RH	Dew Pt	Fire Indices		WIND			Fuels	
	Max °F	Time occur	Min °F	Time occur	Today in	Seasonal in	Min %	Avg °F	6HrMax FFWI	KBDI	Avg mph	Gust mph	Gust Dir	Max Temp	Avg Moisture
Dunsmuir	82.5	14:40	50.4	07:26	0.00	18.56	14	30.91	7	772	1.4	12.1	SSE	92.4	1.3
Lake Siskiyou	80.6	12:25	48.4	06:58	0.00	13.21	10	30.39	1	732	1.8	17.1	ESE	-	-
Snowbrush	76.4	12:43	52.1	00:38	0.00	16.46	9	22.20	10	702	2.3	13.2	E	103.7	3.6
Pollard Flat	86.9	15:02	52.3	07:45	0.00	23.41	12	33.84	12	796	3.2	11.7	NNW	98.5	4.5
North Mt Shasta C	79.6	12:38	48.7	06:46	0.00	10.42	9	25.22	22	698	5.2	21.0	E	-	-
SW Weed	83.6	12:14	49.2	07:17	0.00	9.18	9	25.85	25	698	5.1	26.5	SE	100.7	3.3
West Weed	86.8	15:29	55.5	07:55	0.00	10.30	8	23.11	9	741	2.1	13.4	S	-	-
North Weed	83.3	13:04	48.7	07:07	0.00	4.86	8	26.35	46	691	11.2	31.9	SE	-	-
West Seiad	92.1	14:35	42.8	07:20	0.00	11.71	12	37.89	8	772	1.5	13.5	WSW	110.3	4.8
Happy Camp	79.5	16:25	53.1	07:42	0.00	7.97	28	46.04	4	799	0.7	4.7	NE	86.2	2.948

*Please email forecaster@westernwx.com by noon on Fridays to request weekend forecasting

Daily Forecast-September 12, 2020

No Daily Forecast was performed for the area on Saturday, September 12, since granular forecasts were performed and updated over the weekend.

WESTERN WEATHER
GROUP

PacificCorp CA Weather

PACIFICORP

Sunday September 13, 2020 Issued 9:00 am

Highlights: High pressure shifts further inland today allowing a frontal boundary associated with an approaching trough to move inland. This should enhance south winds significantly, especially in the afternoon. The offshore trough appears to stall out near the coast before slowly moving inland around the middle to end of the work week. This will keep blustery conditions around for most of the week. That said, the chance for scattered shower and thunderstorm activity increases on Wednesday through Friday.

SHORT TERM FORECAST

TODAY	6HrMax		6Hr	Wind	Wind	Max	Min	Cautionary Notes:
	KBDI	FFW6	Wind	Gust	Dir	Temp	RH	
Happy Camp	790	21	9	24	SW-W	92	15%	Winds are expected to increase around noon to 2PM in the Weed area. Sustained winds could reach 20 mph by 2PM-5PM with gusts between 35-40 mph.
Weed	744	48	19	37	S-SE	85	12%	
Mt. Shasta	735	28	12	29	SW-SE	82	13%	
Dunsmuir	775	19	8	25	SW-S	88	12%	
Snowbrush	708	19	8	23	SW-SE	79	13%	

TONIGHT	6Hr		Wind	Wind	Min	Min	Cautionary Notes:	
	Wind	Gust	Dir	Temp	RH			
Happy Camp	—	—	2	6	NE-NW	50-54	35%	None
Mt. Shasta Area	—	—	8	19	NE-SE	51-58	35%	

Monday	6Hr		Wind	Wind	Max	Min	Cautionary Notes:	
	KBDI	FFW6	Wind	Gust	Dir	Temp		RH
Happy Camp	791	18	8	21	SW-W	87	15%	Winds could remain rather strong in the same places as Sunday as a weak ridge builds inland between yesterday's cold front and the offshore low. Timing and intensity is expected to remain fairly similar to Sunday's.
Weed	746	48	19	36	S-SE	80	12%	
Mt. Shasta	736	28	12	29	SW-SE	77	13%	
Dunsmuir	776	17	7	22	SW-S	84	12%	
Snowbrush	709	17	7	22	SW-SE	78	13%	

Monday Night	6Hr		Wind	Wind	Min	Min	Cautionary Notes:	
	Wind	Gust	Dir	Temp	RH			
Happy Camp	—	—	2	6	NE-NW	50-54	35%	None
Mt. Shasta Area	—	—	8	19	NE-SE	51-58	35%	

Tuesday	6Hr		Wind	Wind	Wind	Max	Min	Cautionary Notes:
	KBDI	FFW6	Spd	Gust	Dir	Temp	RH	
Happy Camp	791	17	8	21	SW-W	85	16%	Breezy conditions continue, thanks to the stalled out area of low pressure off the coast.
Weed	747	42	16	29	S-SE	82	9%	
Mt. Shasta	737	26	10	22	SW-SE	79	9%	
Dunsmuir	777	17	6	20	SW-S	86	10%	
Snowbrush	711	17	6	18	SW-SE	77	9%	

7 Day	Happy Camp		Weed		Mt. Shasta		Dunsmuir		Snowbrush	
	KBDI	FFW6	KBDI	FFW6	KBDI	FFW6	KBDI	FFW6	KBDI	FFW6
TODAY	790	21	744	48	735	28	775	19	708	19
Monday	791	18	746	48	736	28	776	17	709	17
Tuesday	791	17	747	26	737	26	777	17	711	17
Wednesday	791	14	748				33			
Thursday	791	15	749				34			
Friday	791	9	749				12			
Saturday	791	13	749				17			

HAPPY CAMP/SEIAD VALLEY EXTENDED FORECAST

Day	Avg KBDI	Max FFWI6	6Hr Wind	Wind Gust	Wind Dir	Max Temp	Min RH
Wednesday	791	14	7	20	SW-W	88	33%
Thursday	791	15	8	22	SW-W	78	34%
Friday	791	9	6	18	SW-W	67	60%
Saturday	791	13	6	16	NW-N	75	32%

Extended Forecast Synopsis:

The offshore low is expected to slowly drift closer to the coast on Wednesday. As it does so, look for winds to remain fairly active, though temperatures may begin to cool down some. On Thursday, scattered showers and thunderstorms can't be ruled out, especially for western Siskiyou County (Happy Camp). The chance for showers and thunderstorms increases and spreads further inland towards the Mt. Shasta area. Meanwhile, look for the potential for stronger winds on Friday, though fire weather indices should be significantly lower due to cooler conditions and significantly higher RH values.

MT. SHASTA AREA EXTENDED FORECAST

Day	Avg KBDI	Max FFWI6	6Hr Wind	Wind Gust	Wind Dir	Max Temp	Min RH
Wednesday	748	33	14	25	SE-SW	79	14%
Thursday	749	34	18	36	SE-SW	75	38%
Friday	749	12	8	21	SW-NW	63	51%
Saturday	749	17	9	23	NW-N	69	32%

Meteorologist, Will Farr



530.342.1700
forecaster@westernwx.com

**PacifiCorp Weather Station Network
Daily Meteorological Summary
Saturday, September 12, 2020**

	Temperature				Rain		RH	Dew Pt	Fire Indices		WIND			Fuels	
	Max °F	Time occur	Min °F	Time occur	Today in	Seasonal in	Min %	Avg °F	6HrMax FFWI	KBDI	Avg mph	Gust mph	Gust Dir	Max Temp	Avg Moisture
Dunsmuir	89.5	15:33	52.1	07:29	0.00	18.56	8	38.25	6	774	0.9	9.7	ENE	100.6	2.7
Lake Siskiyou	86.7	15:14	46.7	07:17	0.00	13.21	10	36.50	1	734	1.5	11.7	NE	-	-
Snowbrush	81.7	15:33	51.1	05:22	0.00	16.46	13	33.64	8	706	2.4	11.4	E	99.3	4.9
Pollard Flat	92.0	15:53	58.0	07:52	0.00	23.41	10	40.86	10	797	3.3	12.9	N	101.2	6.0
North Mt Shasta C	84.9	15:22	48.6	06:17	0.00	10.42	10	32.15	16	781	4.1	14.3	NNE	-	-
SW Weed	80.0	16:32	45.6	07:06	0.00	9.18	22	37.83	8	662	3.6	7.6	ESE	95.0	4.8
West Weed	79.3	16:15	54.6	06:39	0.00	10.30	22	34.37	5	743	1.6	5.1	SSW	-	-
North Weed	80.0	17:31	47.8	07:39	0.00	4.86	21	36.08	15	693	5.5	11.2	SE	-	-
West Seiad	71.0	15:39	44.9	07:52	0.00	11.71	46	48.38	3	772	0.7	11.8	WSW	76.3	8.8
Happy Camp	59.7	15:43	49.1	07:55	0.00	7.97	75	51.41	1	790	0.0	2.0	SSW	60.4	10.7

*Please email forecaster@westernwx.com by noon on Fridays to request weekend forecasting

WESTERN WEATHER GROUP

PacifiCorp CA Weather

PACIFICORP

Monday September 14, 2020 Issued 9:00 am

Highlights: Smoke continues to moderate temperatures, however conditions remain breezy enough for elevated fire weather danger through the middle of the week. An incoming trough of low pressure will generate some higher winds on Thursday, leading to higher fire weather danger closer to threshold levels. There are also slight chances for showers from Thursday through early Saturday with a remote chance for a thunderstorm as well.

SHORT TERM FORECAST

TODAY	6HrMax		6Hr	Wind	Wind	Max	Min	Cautionary Notes:
	KBDI	FFWI6	Wind	Gust	Dir	Temp	RH	
Happy Camp	790	10	7	20	SW-W	64	65%	Winds are likely to be breezy around Weed once again while humidity remains very low, keeping fire weather indices elevated. The breeziest hours appear to be 1:00-3:00pm.
Weed	746	42	15	29	SE-SW	84	10%	
Mt. Shasta	737	29	11	20	SE-SW	79	15%	
Dunsmuir	776	11	4	14	SE-SW	83	14%	
Snowbrush	710	13	5	15	SE-SW	77	16%	

TONIGHT	6Hr		Wind	Wind	Min	Min	Cautionary Notes:	
	Wind	Gust	Wind	Dir	Temp	RH		
Happy Camp	-	-	2	6	NE-NW	50-54	70%	None
Mt. Shasta Area	-	-	8	19	NE-SE	52-56	35%	

Tuesday	6Hr		Wind	Wind	Max	Min	Cautionary Notes:	
	KBDI	FFWI6	Wind	Gust	Temp	RH		
Happy Camp	790	6	4	14	SW-W	66	58%	Winds decrease substantially, yet remain high enough for some fire weather danger to persist for the Weed area.
Weed	747	30	10	23	SE-SW	86	6%	
Mt. Shasta	738	21	7	14	SE-SW	81	8%	
Dunsmuir	776	9	3	10	SE-SW	85	7%	
Snowbrush	711	12	4	11	SE-SW	79	9%	

Tuesday Night	6Hr		Wind	Wind	Min	Min	Cautionary Notes:	
	Wind	Gust	Wind	Dir	Temp	RH		
Happy Camp	-	-	2	5	NE-NW	52-56	65%	None
Mt. Shasta Area	-	-	7	17	NE-SE	54-58	25%	

Wednesday	6Hr		Wind	Wind	Wind	Max	Min	Cautionary Notes:
	KBDI	FFWI6	Spd	Gust	Dir	Temp	RH	
Happy Camp	790	9	5	15	SW-W	65	50%	Similar levels of fire weather danger to Tuesday.
Weed	749	34	11	24	SE-SW	85	5%	
Mt. Shasta	739	21	7	15	SE-SW	80	7%	
Dunsmuir	777	12	4	11	SE-SW	84	6%	
Snowbrush	713	12	4	12	SE-SW	78	8%	

7 Day	Happy Camp		Weed		Mt. Shasta		Dunsmuir		Snowbrush	
	KBDI	FFWI6	KBDI	FFWI6	KBDI	FFWI6	KBDI	FFWI6	KBDI	FFWI6
TODAY	790	10	746	42	737	29	776	11	710	11
Tuesday	790	6	747	30	738	21	776	9	711	12
Wednesday	790	9	749	21	739	21	777	12	713	12
Thursday	790	11	750				31			
Friday	790	8	751				20			
Saturday	790	11	751				19			
Sunday	790	7	752				17			
	AVG KBDI					AVG FFWI6				

HAPPY CAMP/SEIAD VALLEY EXTENDED FORECAST

Day	Avg KBDI	Max FFWI6	6Hr Wind	Wind Gust	Wind Dir	Max Temp	Min RH
Thursday	790	11	7	19	SW-W	65	58%
Friday	790	8	5	9	NW-SW	59	60%
Saturday	790	11	6	17	NE-NW	68	48%
Sunday	790	7	3	8	NE-NW	77	35%

Extended Forecast Synopsis:

Winds will pick up on Thursday as low pressure moves into the region. Higher winds in combination with warm and dry conditions will lead to high fire weather danger for the day, most likely approaching threshold levels for the Mt. Shasta area. Conditions calm through Friday the weekend as the low exits the region and winds relax. There are slight chances for rain from Thursday afternoon through early Saturday morning, with very slight chances for an isolated thunderstorm.

MT. SHASTA AREA EXTENDED FORECAST

Day	Avg KBDI	Max FFWI6	6Hr Wind	Wind Gust	Wind Dir	Max Temp	Min RH
Thursday	750	31	15	29	S-SW	75	35%
Friday	751	20	10	20	NW-SW	69	37%
Saturday	751	19	8	18	NE-NW	78	25%
Sunday	752	17	6	16	N→S	85	12%

Meteorologist, Kai Tawa



530.342.1700
forecaster@westernwx.com

**PacifiCorp Weather Station Network
Daily Meteorological Summary
Sunday, September 13, 2020**

	Temperature				Rain		RH	Dew Pt	Fire Indices		WIND			Fuels	
	Max °F	Time occur	Min °F	Time occur	Today in	Seasonal in	Min %	Avg °F	6HrMax FFWI	KBDI	Avg mph	Gust mph	Gust Dir	Max Temp	Avg Moisture
Dunsmuir	88.4	15:15	51.7	07:02	0.00	18.56	14	35.84	8	775	1.0	14.7	SE	103.9	2.4
Lake Siskiyou	86.5	15:08	47.1	05:14	0.00	13.21	14	35.47	1	736	1.3	14.2	E	-	-
Snowbrush	81.6	15:06	53.9	00:56	0.00	16.46	15	28.98	9	700	2.5	14.8	E	105.2	4.7
Pollard Flat	90.5	15:39	56.7	07:38	0.00	23.41	11	38.23	12	797	3.8	16.3	N	103.0	5.9
North Mt Shasta C	83.8	14:14	49.8	06:50	0.00	10.42	14	30.83	23	703	5.1	20.9	SE	-	-
SW Weed	86.6	14:18	45.7	06:07	0.00	9.18	12	33.88	20	664	4.8	26.1	SE	100.9	4.9
West Weed	88.6	14:31	52.6	07:26	0.00	10.30	9	32.01	7	745	1.8	12.9	S	-	-
North Weed	85.9	14:49	45.8	06:33	0.00	4.86	13	33.84	34	694	8.0	32.5	SE	-	-
West Seiad	69.7	15:13	43.3	07:51	0.00	11.71	43	49.45	1	772	0.3	4.0	SSE	75.2	12.3
Happy Camp	63.5	17:16	50.9	05:29	0.00	7.97	70	52.60	1	730	0.4	3.5	E	65.1	15.31

*Please email forecaster@westernwx.com by noon on Fridays to request weekend forecasting



PacifiCorp CA Weather



Tuesday September 15, 2020 Issued 9:00 am

Highlights: The Weed area will continue to see breezy conditions through midweek, allowing high fire weather danger to persist. Elsewhere is expected to see lighter winds and much less fire danger. A low pressure system will bring impacts to the area Thursday through Saturday, leading to stronger south winds on Thursday and chances for rain from Thursday through Friday. There is a very slight chance for thunderstorms on Thursday.

SHORT TERM FORECAST

TODAY	6HrMax		6Hr Wind	Wind Gust	Wind Dir	Max Temp	Min RH	Cautionary Notes:
	KBDI	FFW16						
Happy Camp	790	4	3	6	SW-W	66	65%	Winds much calmer today, however Weed remains breezy. Highest winds will most likely be around 3:00pm.
Weed	747	42	16	30	S-SW	87	7%	
Mt. Shasta	738	21	8	17	S-SW	81	14%	
Dunsmuir	777	9	3	11	S-SW	87	13%	
Snowbrush	711	6	2	9	S-SW	78	18%	

TONIGHT	6Hr		Wind Gust	Wind Dir	Min Temp	Min RH	Cautionary Notes:
	Wind	Wind					
Happy Camp	-	-	1	4	NE-NW	55-60	The Mt. Shasta area will likely remain breezy overnight (particularly Weed).
Mt. Shasta Area	-	-	10	22	SE-SW	57-61	

Wednesday	6Hr		Wind Gust	Wind Dir	Max Temp	Min RH	Cautionary Notes:	
	KBDI	FFW16						
Happy Camp	790	5	3	10	SW-W	67	Warmer temperatures and higher winds will lead to greater fire weather danger, although Weed is the only area expected to see significant fire danger.	
Weed	749	44	17	32	S-SW	88		6%
Mt. Shasta	739	19	7	16	S-SW	82		15%
Dunsmuir	778	8	3	10	S-SW	88		14%
Snowbrush	712	6	2	9	S-SW	79		19%

Wednesday Night	6Hr		Wind Gust	Wind Dir	Min Temp	Min RH	Cautionary Notes:
	Wind	Wind					
Happy Camp	-	-	2	5	NE-NW	50-54	The Mt. Shasta area will likely remain breezy overnight (particularly Weed).
Mt. Shasta Area	-	-	8	20	SE-SW	52-56	

Thursday	6Hr		Wind Spd	Wind Gust	Wind Dir	Max Temp	Min RH	Cautionary Notes:
	KBDI	FFW16						
Happy Camp	790	8	5	15	SW-W	63	60%	Winds increase further, becoming breezy for more locations. Strong south winds appear likely for Weed, however higher humidity will somewhat limit fire indices. There are chances for showers with very slight chances for thunderstorms.
Weed	750	44	19	34	S-SW	84	19%	
Mt. Shasta	740	20	9	20	S-SW	78	28%	
Dunsmuir	778	14	6	14	S-SW	84	27%	
Snowbrush	714	9	4	13	S-SW	75	32%	

7 Day	Happy Camp		Weed		Mt. Shasta		Dunsmuir		Snowbrush	
	KBDI	FFW16	KBDI	FFW16	KBDI	FFW16	KBDI	FFW16	KBDI	FFW16
TODAY	790	4	747	42	738	21	777	9	711	9
Wednesday	790	5	749	44	739	19	778	8	712	6
Thursday	790	8	750	20	740	20	778	14	714	9
Friday	790	4	751				23			
Saturday	790	5	752				31			
Sunday	790	6	753				20			
Monday	790	6	754				26			
		AVG KBDI				AVG FFW16				

HAPPY CAMP/SEIAD VALLEY EXTENDED FORECAST								
Day	Avg KBDI	Max FFWI6	6Hr Wind	Wind Gust	Wind Dir	Max Temp	Min RH	Extended Forecast Synopsis: Showers are possible on Friday while wind speeds and temperatures decrease, likely decreasing fire danger substantially. Thunderstorms are less likely as well. Very slight chances for rain persist into Saturday while winds pick up, potentially leading to a period of heightened fire weather danger for the Weed area. Calmer winds are expected Sunday and Monday.
Friday	790	4	3	13	NW-SW	55	66%	
Saturday	790	5	3	11	NE-NW	60	51%	
Sunday	790	6	3	10	NE-NW	71	41%	
Monday	790	6	3	8	SE-SW	67	47%	

MT. SHASTA AREA EXTENDED FORECAST							
Day	Avg KBDI	Max FFWI6	6Hr Wind	Wind Gust	Wind Dir	Max Temp	Min RH
Friday	751	23	11	21	S-SW	74	33%
Saturday	752	31	12	25	N-NW	79	18%
Sunday	753	20	7	15	N→S	85	10%
Monday	754	26	10	20	S-SW	80	16%

Meteorologist, Kai Tawa

 WESTERN WEATHER Forecasting & Instrumentation	530.342.1700 forecaster@westernwx.com
---	--

PacifiCorp Weather Station Network
Daily Meteorological Summary
 Monday, September 14, 2020

	Temperature				Rain		RH	Dew Pt	Fire Indices		WIND			Fuels	
	Max %F	Time occur	Min %F	Time occur	Today in	Seasonal in	Min %	Avg %F	6HrMax FFWI	KBDI	Avg mph	Gust mph	Gust Dir	Max Temp	Avg Moisture
Dunsmuir	84.6	13:56	54.2	06:15	0.00	18.56	16	37.59	8	776	0.9	17.1	SSE	97.4	2.4
Lake Siskiyou	81.6	14:39	53.7	06:59	0.00	13.21	15	37.75	1	737	1.2	15.4	SSE	-	-
Snowbrush	76.4	14:31	54.5	01:01	0.00	16.46	21	32.85	8	709	1.9	13.5	E	100.4	4.8
Pollard Flat	86.2	14:14	57.4	07:17	0.00	23.41	15	40.06	16	797	3.6	22.1	NNW	100.1	6.1
North Mt Shasta C	78.9	13:50	58.4	00:45	0.00	10.42	17	34.99	23	705	5.9	21.9	SSE	-	-
SW Weed	82.3	14:14	64.0	01:41	0.00	9.18	11	34.05	26	666	8.3	38.5	SE	93.8	4.9
West Weed	84.6	14:06	58.4	02:52	0.00	10.30	10	31.81	6	746	1.5	15.0	S	-	-
North Weed	81.0	14:47	69.3	07:54	0.00	4.86	13	33.40	53	695	15.5	39.9	SSE	-	-
West Seiad	70.6	16:48	46.0	07:46	0.00	11.71	56	51.21	2	772	0.5	7.6	S	73.4	14.1
Happy Camp	64.3	17:07	49.5	08:48	0.00	7.97	71	52.33	1	790	0.3	3.4	SSW	65.8	16.5

*Please email forecaster@westernwx.com by noon on Fridays to request weekend forecasting



PacifiCorp CA Weather



Wednesday September 16, 2020 Issued 9:00 am

Highlights: The Weed area will continue to see breezy conditions through tomorrow, allowing high fire weather danger to persist. Elsewhere is expected to see lighter winds and much less fire danger. A low pressure system will bring impacts to the area tomorrow through Saturday, leading to stronger south winds on Thursday and chances for rain from Thursday afternoon through late Friday. There is a very slight chance for thunderstorms as well.

SHORT TERM FORECAST

TODAY	6HrMax		6Hr Wind	Wind Gust	Wind Dir	Max Temp	Min RH	Cautionary Notes:
	KBDI	FFW6						
Happy Camp	790	8	4	11	SW-W	75	43%	Similar winds to yesterday with the Weed area seeing continuing critical fire weather conditions.
Weed	748	46	17	30	S-SW	86	14%	
Mt. Shasta	739	21	8	18	S-SW	84	17%	
Dunsmuir	778	8	3	10	S-SW	88	18%	
Snowbrush	713	8	3	12	S-SW	80	17%	

TONIGHT	6Hr		Wind Gust	Wind Dir	Min Temp	Min RH	Cautionary Notes:
	Wind	Wind					
Happy Camp	--	--	2	5	NE-NW	50-54	The Mt. Shasta area will likely remain breezy overnight (particularly Weed).
Mt. Shasta Area	--	--	8	20	SE-SW	52-56	

Thursday	6Hr		Wind Gust	Wind Dir	Max Temp	Min RH	Cautionary Notes:	
	KBDI	FFW6						
Happy Camp	790	9	5	15	SW-W	72	Breezier winds throughout, however the highest fire weather danger will be concentrated in the Weed area. Slight chances for showers and thunderstorms in the afternoon and later, especially for Happy Camp.	
Weed	750	34	20	35	S-SW	83		51%
Mt. Shasta	740	24	10	23	S-SW	81		24%
Dunsmuir	779	14	6	15	S-SW	85		25%
Snowbrush	714	12	5	17	S-SW	77		24%

Thursday Night	6Hr		Wind Gust	Wind Dir	Min Temp	Min RH	Cautionary Notes:
	Wind	Wind					
Happy Camp	--	--	2	5	NE-NW	50-54	The Mt. Shasta area will likely remain breezy overnight (particularly Weed). Slight chance for showers and perhaps a thunderstorm overnight.
Mt. Shasta Area	--	--	10	22	SE-SW	52-56	

Friday	6Hr		Wind Spd	Wind Gust	Wind Dir	Max Temp	Min RH	Cautionary Notes:
	KBDI	FFW6						
Happy Camp	790	10	7	17	NW-SW	59	64%	Winds relax, temperatures cool significantly and humidity rises significantly leading to much lower fire weather danger. Showers are possible with a very slight chance for thunderstorms.
Weed	751	16	11	23	S-SW	70	65%	
Mt. Shasta	741	9	5	13	S-SW	68	48%	
Dunsmuir	779	5	3	8	S-SW	72	49%	
Snowbrush	716	6	3	10	S-SW	64	48%	

7 Day	Happy Camp		Weed		Mt. Shasta		Dunsmuir		Snowbrush	
	KBDI	FFW6	KBDI	FFW6	KBDI	FFW6	KBDI	FFW6	KBDI	FFW6
TODAY	790	8	748	46	739	21	778	8	713	8
Thursday	790	9	750	34	740	24	779	14	714	12
Friday	790	10	751	9	741	9	779	5	716	6
Saturday	790	8	751				23			
Sunday	791	5	752				13			
Monday	791	6	753				18			
Tuesday	791	5	754				20			
AVG KBDI					AVG FFW6					

HAPPY CAMP/SEIAD VALLEY EXTENDED FORECAST

Day	Avg KBDI	Max FFWI6	6Hr Wind	Wind Gust	Wind Dir	Max Temp	Min RH
Saturday	790	6	3	9	NE-NW	67	44%
Sunday	791	5	2	8	NE-NW	78	33%
Monday	791	6	3	10	N-NW	74	44%
Tuesday	791	5	2	8	NE-NW	76	37%

Extended Forecast Synopsis:

As a low pressure system continues eastward out of the region, chances for showers look to end by Saturday morning. Cool temperatures and mostly light winds are anticipated, allowing fire danger to remain reduced. A quieter weather pattern is possible through early next week, most likely resulting in warm highs and lighter winds.

MT. SHASTA AREA EXTENDED FORECAST

Day	Avg KBDI	Max FFWI6	6Hr Wind	Wind Gust	Wind Dir	Max Temp	Min RH
Saturday	751	23	10	22	N-NW	76	28%
Sunday	752	13	5	13	N→S	87	17%
Monday	753	18	8	17	N→S	83	28%
Tuesday	754	20	8	17	S-SW	85	21%

Meteorologist, Kai Tawa



530.342.1700
forecaster@westernwx.com

**PacifiCorp Weather Station Network
Daily Meteorological Summary
Tuesday, September 15, 2020**

	Temperature				Rain		RH	Dew Pt	Fire Indices		WIND			Fuels	
	Max °F	Time occur	Min °F	Time occur	Today in	Seasonal in	Min %	Avg °F	6HrMax FFWI	KBDI	Avg mph	Gust mph	Gust Dir	Max Temp	Avg Moisture
Dunsmuir	87.1	15:04	50.0	06:56	0.00	18.56	13	35.87	8	777	1.0	12.4	SSE	103.2	2.3
Lake Siskiyou	84.4	16:43	49.1	07:17	0.00	13.21	13	36.75	1	730	1.0	14.0	SE	-	-
Snowbrush	78.7	15:33	54.7	00:53	0.00	16.46	12	31.97	9	711	2.1	13.2	E	101.5	4.8
Pollard Flat	89.6	16:32	54.6	07:43	0.00	23.41	8	37.25	16	797	3.8	17.6	NNW	104.5	5.8
North Mt Shasta C	82.7	16:03	50.1	06:46	0.00	10.42	12	32.93	23	706	4.4	21.7	SSE	-	-
SW Weed	84.6	16:30	57.0	07:58	0.00	9.18	9	33.29	27	668	7.4	28.1	SE	100.5	4.5
West Weed	84.8	15:49	53.6	07:13	0.00	10.30	9	29.38	7	747	2.3	14.3	S	-	-
North Weed	83.9	16:27	52.6	07:29	0.00	4.86	10	32.26	48	697	11.2	31.2	SSE	-	-
West Seiad	75.9	16:00	41.8	07:12	0.00	11.71	39	48.87	4	772	0.8	10.8	W	83.1	12.5
Happy Camp	64.3	17:07	49.5	08:48	0.00	7.97	71	52.33	1	790	0.3	3.4	SSW	85.8	18.5

*Please email forecaster@westernwx.com by noon on Fridays to request weekend forecasting





Thursday September 17, 2020 Issued 9:00 am

Highlights: Breezier winds today will lead to higher fire weather danger throughout the region today, however the critical fire weather danger will be concentrated in the Weed area. Slight chances for showers and thunderstorms develop this afternoon, particularly for the Happy Camp area. Chances for rain increase for tomorrow throughout the region. Lower wind speeds and temperatures with higher humidity will lead to much less fire danger. Warming and drying is expected through Saturday as winds remain light outside of the Weed area.

SHORT TERM FORECAST

TODAY	6HrMax		6Hr Wind	Wind Gust	Wind Dir	Max Temp	Min RH	Cautionary Notes:
	KBDI	FFW6						
Happy Camp	791	8	4	12	SW-W	78	41%	Breezier winds throughout, however the highest fire weather danger will be concentrated in the Weed area. Slight chances for showers and thunderstorms in the afternoon, especially for Happy Camp. Smoke looks to decrease somewhat.
Weed	749	51	20	40	S-SW	80	14%	
Mt. Shasta	740	24	10	28	S-SW	76	23%	
Dunsmuir	779	15	6	21	S-SW	81	21%	
Snowbrush	713	19	8	19	S-SW	73	26%	

TONIGHT	6Hr		Wind Gust	Wind Dir	Min Temp	Min RH	Cautionary Notes:	
	Wind	Wind						
Happy Camp	-	-	2	5	NE-NW	50-54	80%	Slight chance for overnight showers, particularly for the Happy Camp area. The Mt. Shasta area will likely remain breezy overnight (particularly Weed). Smoke levels may increase.
Mt. Shasta Area	-	-	10	22	SE-SW	52-56	60%	

Friday	6Hr		Wind Gust	Wind Dir	Max Temp	Min RH	Cautionary Notes:	
	KBDI	FFW6						
Happy Camp	791	4	3	11	NW-SW	66	72%	Winds relax, temperatures cool significantly and humidity rises significantly leading to much lower fire weather danger. Showers are possible with a very slight chance for thunderstorms. Likely smoky.
Weed	750	24	13	29	S-SW	68	45%	
Mt. Shasta	740	8	5	17	S-SW	64	54%	
Dunsmuir	779	5	3	10	S-SW	69	52%	
Snowbrush	714	5	3	11	S-SW	61	57%	

Friday Night	6Hr		Wind Gust	Wind Dir	Min Temp	Min RH	Cautionary Notes:	
	Wind	Wind						
Happy Camp	-	-	2	5	NE-NW	50-54	84%	Storms may persist into the evening. Likely smoky.
Mt. Shasta Area	-	-	7	18	NE-NW	52-56	84%	

Saturday	6Hr		Wind Spd	Wind Gust	Wind Dir	Max Temp	Min RH	Cautionary Notes:
	KBDI	FFW6						
Happy Camp	791	4	2	9	NE-NW	73	51%	Smoke continues.
Weed	750	26	11	27	N-NW	75	24%	
Mt. Shasta	741	11	5	15	N-NW	71	33%	
Dunsmuir	779	7	3	8	N-NW	76	31%	
Snowbrush	715	6	3	9	N-NW	68	36%	

7 Day	Happy Camp		Weed		Mt. Shasta		Dunsmuir		Snowbrush	
	KBDI	FFW6	KBDI	FFW6	KBDI	FFW6	KBDI	FFW6	KBDI	FFW6
TODAY	791	8	749	51	740	24	779	15	713	15
Friday	791	4	750	24	740	8	779	5	714	5
Saturday	791	4	750	11	741	11	779	7	715	6
Sunday	791	5	751				19			
Monday	792	6	752				33			
Tuesday	792	5	753				30			
Wednesday	792	7	753				27			
AVG KBDI					AVG FFW6					

HAPPY CAMP/SEIAD VALLEY EXTENDED FORECAST

Day	Avg KBDI	Max FFWI6	6Hr Wind	Wind Gust	Wind Dir	Max Temp	Min RH
Sunday	791	5	2	8	NE-NW	80	27%
Monday	792	6	3	12	NW-W	76	37%
Tuesday	792	5	2	7	NE-NW	77	31%
Wednesday	792	7	3	9	NW-SW	81	27%

Extended Forecast Synopsis:

Winds will be significantly calmer for Sunday as the low drifts further from the region. Early next week will feature a mild unsettled pattern, resulting in somewhat breezy conditions (particularly for the Weed area) and seasonably warm temperatures.

MT. SHASTA AREA EXTENDED FORECAST

Day	Avg KBDI	Max FFWI6	6Hr Wind	Wind Gust	Wind Dir	Max Temp	Min RH
Sunday	751	19	7	14	N→S	82	15%
Monday	752	33	14	30	SE-SW	78	25%
Tuesday	753	30	12	28	S-SW	79	19%
Wednesday	753	27	10	23	S-SW	83	15%

Meteorologist, Kai Tawa



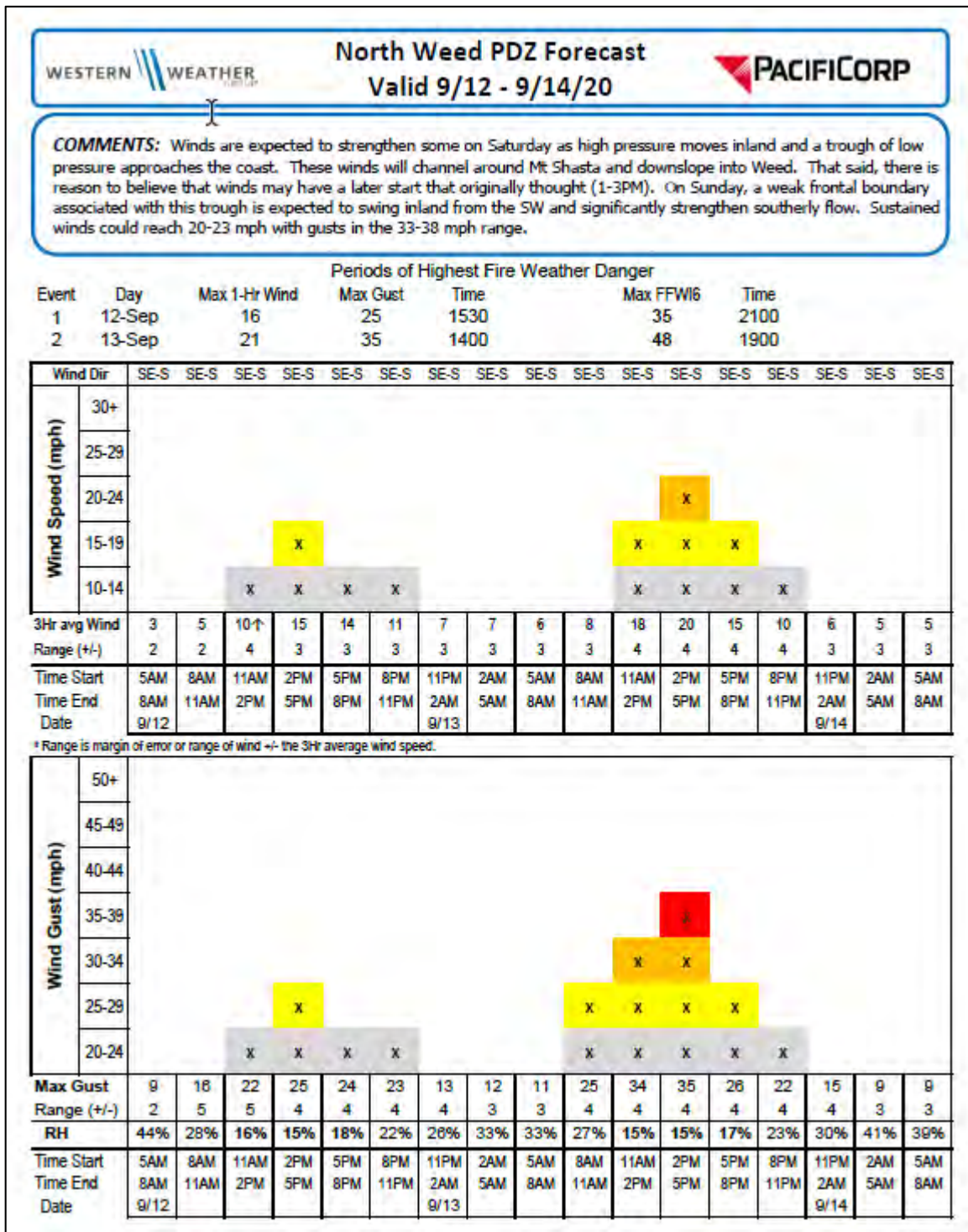
530.342.1700
forecaster@westernwx.com

**PacifiCorp Weather Station Network
Daily Meteorological Summary
Wednesday, September 16, 2020**

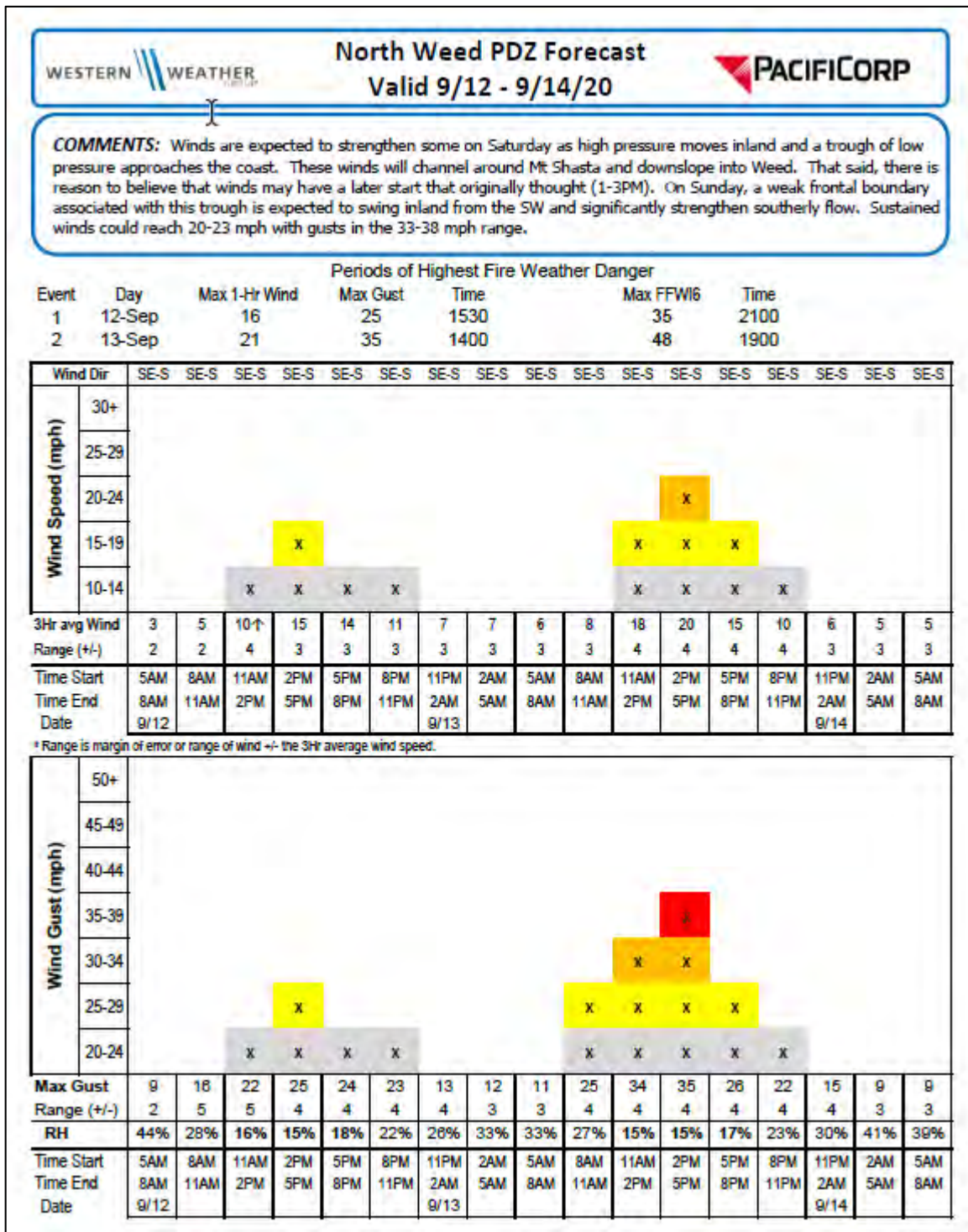
	Temperature				Rain		RH	Dew Pt	Fire Indices			WIND			Fuels	
	Max °F	Time occur	Min °F	Time occur	Today in	Seasonal in	Min %	Avg °F	6HrMax FFWI	KBDI	Avg mph	Gust mph	Gust Dir	Max Temp	Avg Moisture	
Dunsmuir	84.2	14:40	50.5	07:09	0.00	18.56	20	38.48	8	778	1.2	15.0	SSE	97.9	2.4	
Lake Siskiyou	81.9	15:10	49.3	04:59	0.00	13.21	21	38.71	1	735	1.1	14.5	SSE	-	-	
Snowbrush	75.9	16:08	52.6	04:31	0.00	16.46	25	34.77	8	712	2.3	13.0	E	102.0	5.7	
Pollard Flat	86.8	16:17	55.0	07:18	0.00	23.41	18	39.82	13	797	3.7	16.3	N	100.8	6.0	
North Mt Shasta C	79.0	14:54	53.2	07:29	0.00	10.42	22	35.53	21	708	4.3	22.2	E	-	-	
SW Weed	81.2	15:04	64.9	06:12	0.00	9.18	18	35.95	29	669	8.5	29.4	SE	93.5	5.7	
West Weed	82.5	13:52	55.0	06:39	0.00	10.30	13	31.95	7	748	1.9	16.5	S	-	-	
North Weed	80.7	14:14	60.8	08:28	0.00	4.86	18	35.65	43	698	10.6	34.9	SSE	-	-	
West Seiad	82.2	16:03	43.6	07:26	0.00	11.71	31	50.58	3	772	0.7	11.2	SSW	89.4	11.7	
Happy Camp	80.8	16:42	50.2	08:06	0.00	7.97	40	54.47	4	794	0.7	5.6	NNE	88.3	11.88	

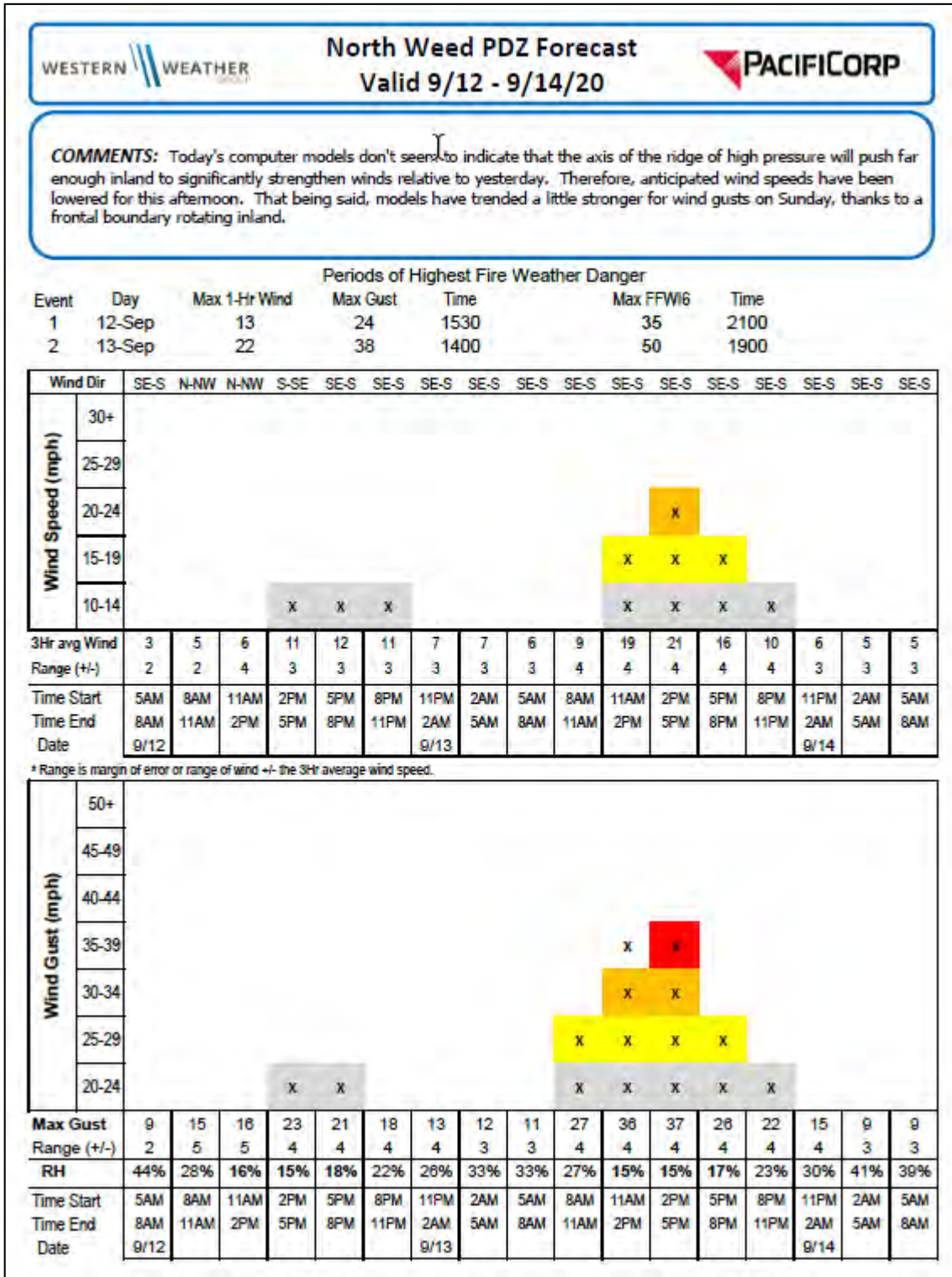
*Please email forecaster@westernwx.com by noon on Fridays to request weekend forecasting

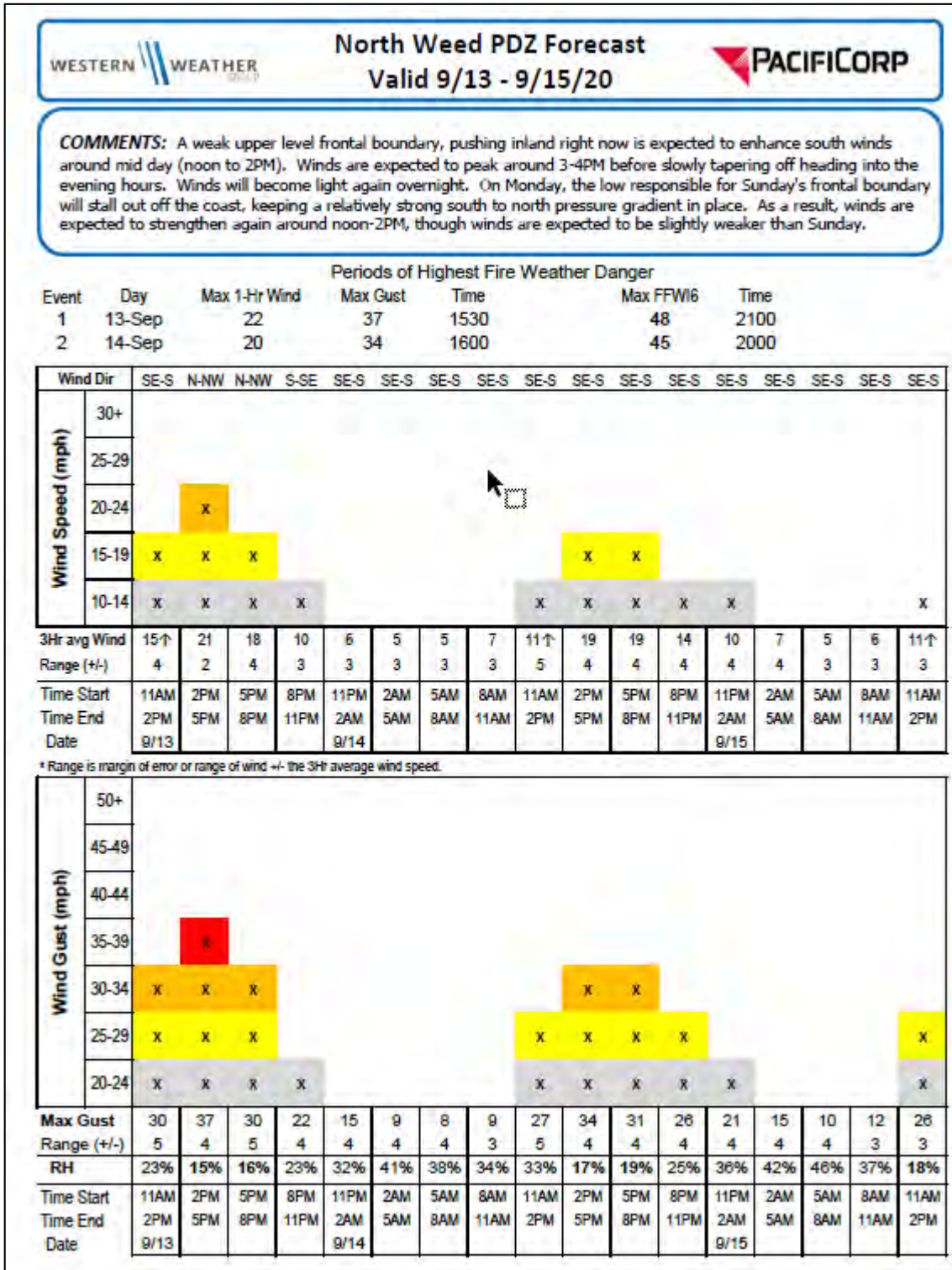
Granular Forecast on 9/10/2020



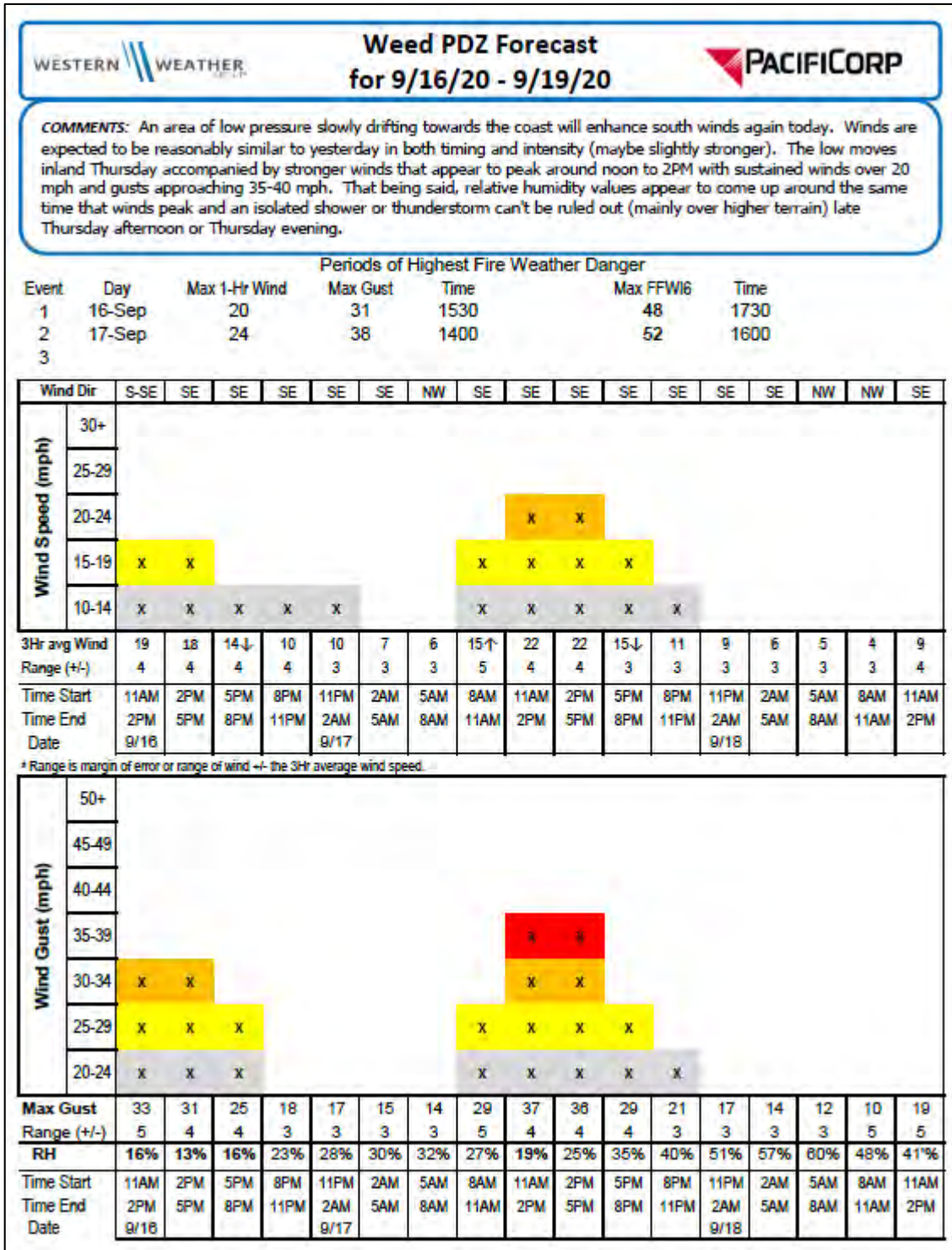
Granular Forecast on 9/11/2020



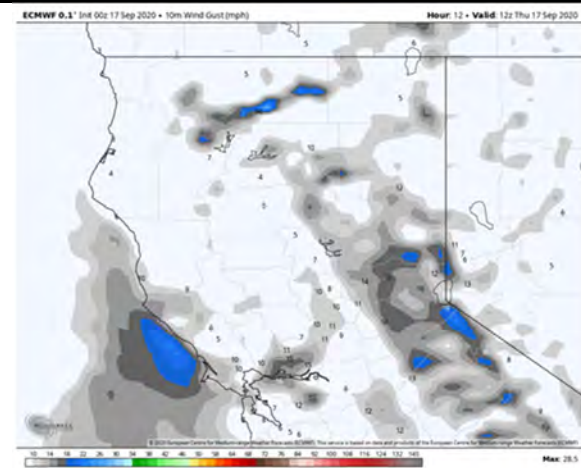




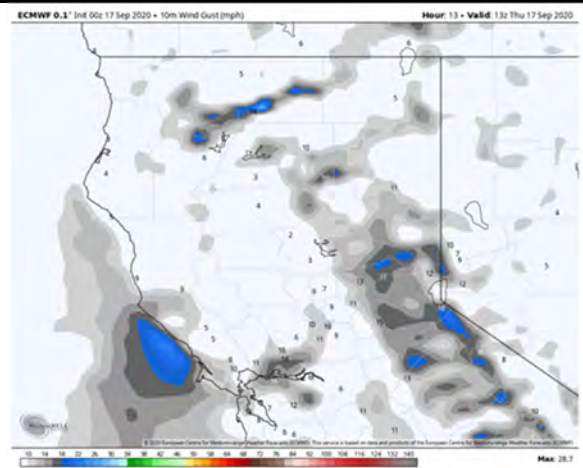
Granular Forecast on 9/16/2020



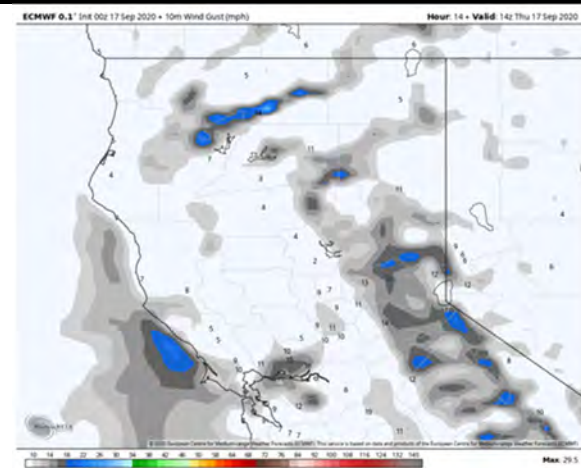
ECMWF Gusts
Model Run: 09/17/2020 5 a.m. - 10 p.m.



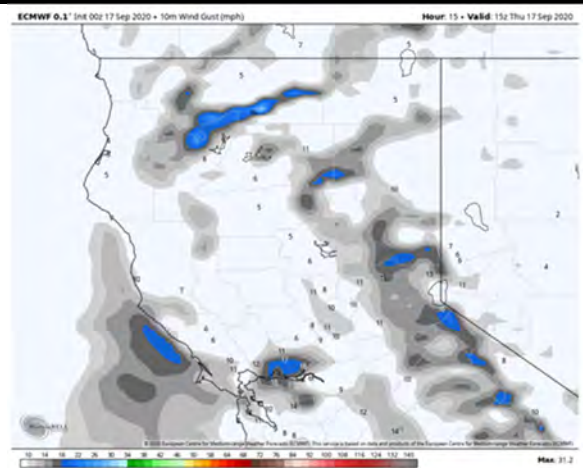
FH12: Thu Sep 17 2020 12:00 UTC



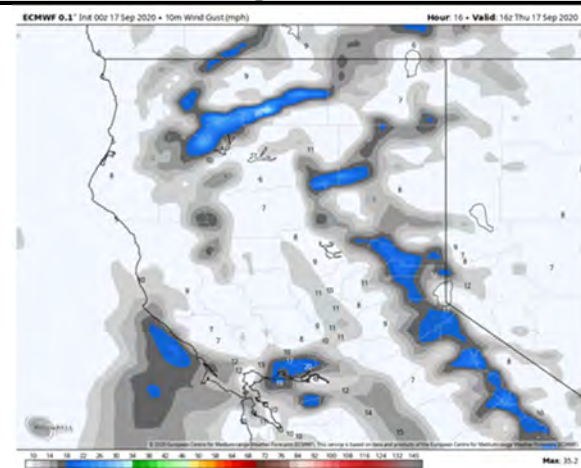
FH13: Thu Sep 17 2020 13:00 UTC



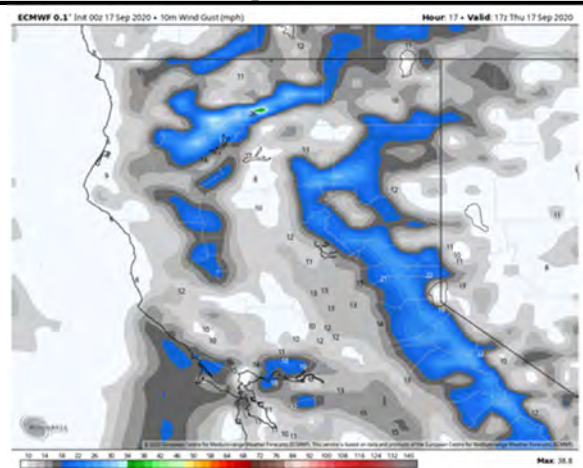
FH14: Thu Sep 17 2020 14:00 UTC



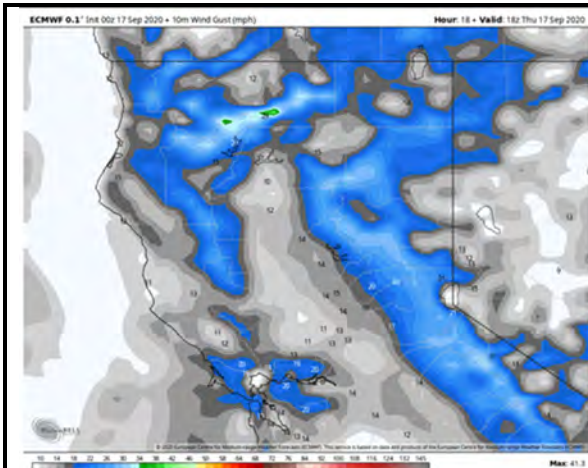
FH15: Thu Sep 17 2020 15:00 UTC



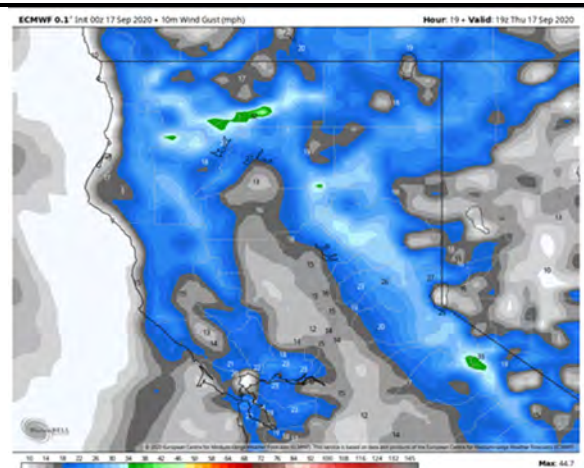
FH16: Thu Sep 17 2020 16:00 UTC



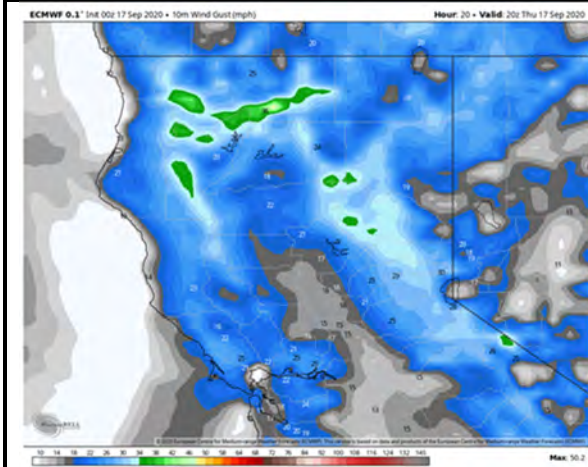
FH17: Thu Sep 17 2020 17:00 UTC



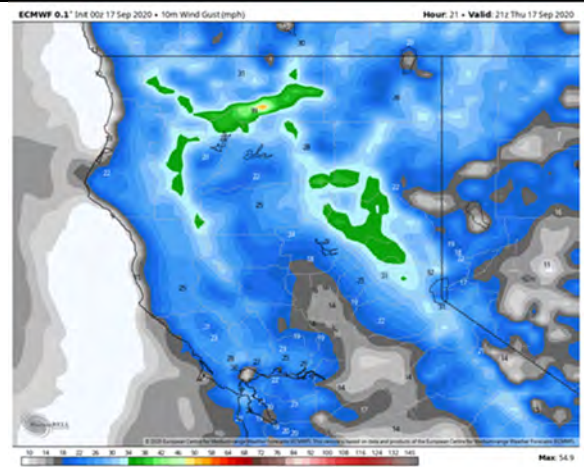
FH18: Thu Sep 17 2020 18:00 UTC



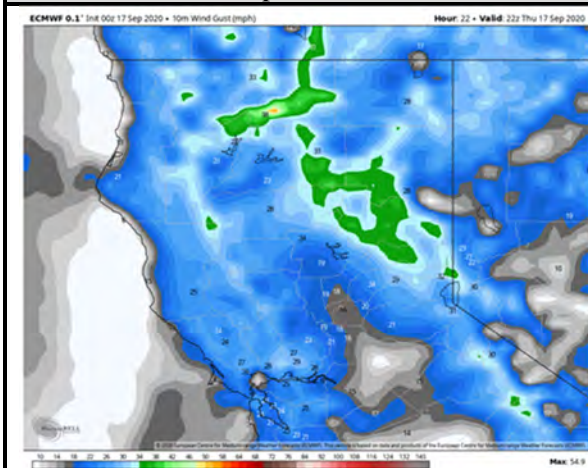
FH19: Thu Sep 17 2020 19:00 UTC



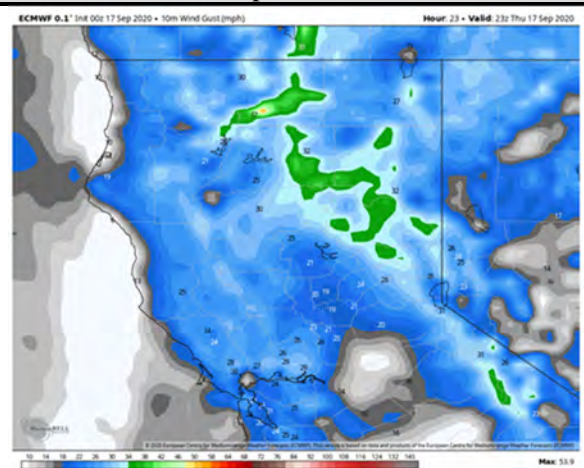
FH20: Thu Sep 17 2020 20:00 UTC



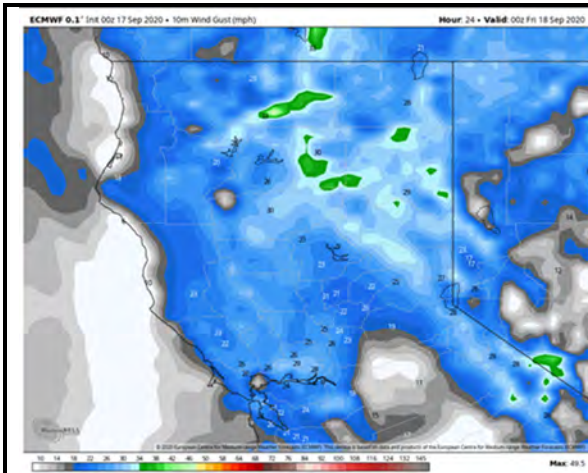
FH21: Thu Sep 17 2020 21:00 UTC



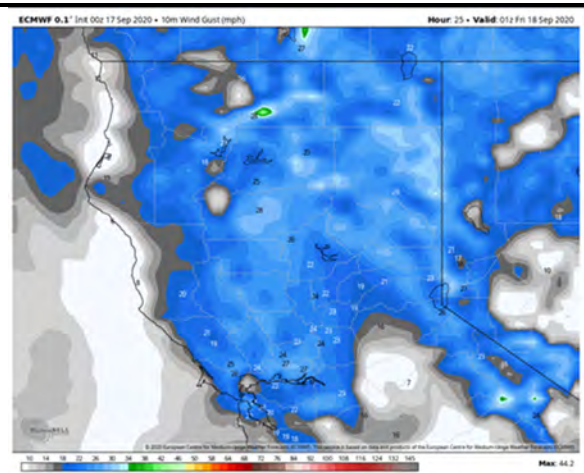
FH22: Thu Sep 17 2020 22:00 UTC



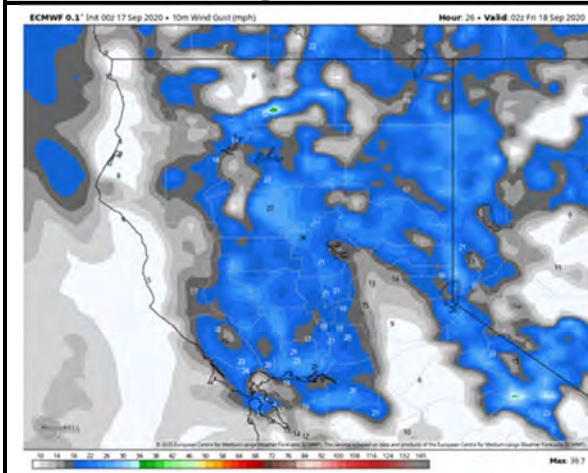
FH23: Thu Sep 17 2020 23:00 UTC



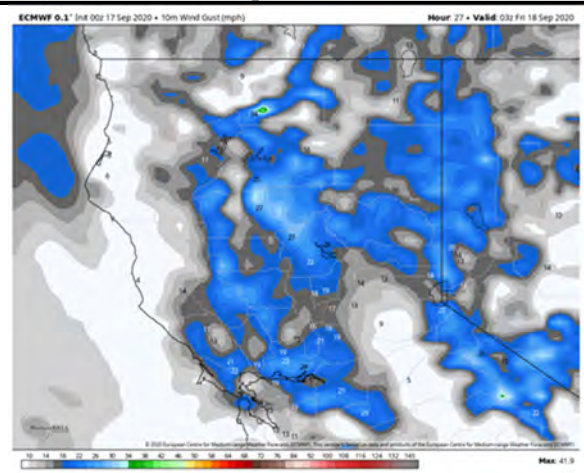
FH00: FRI Sep 18 2020 00:00 UTC



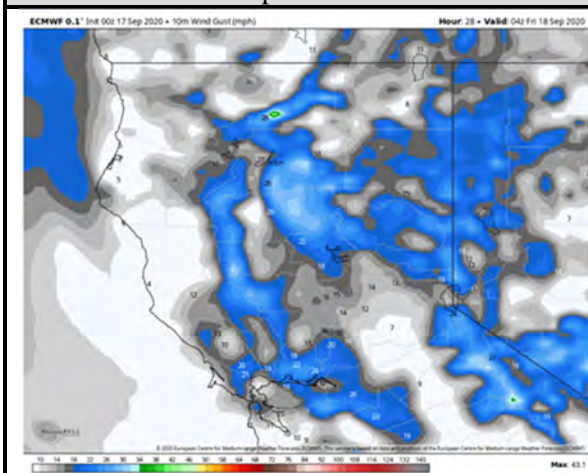
FH01: FRI Sep 18 2020 01:00 UTC



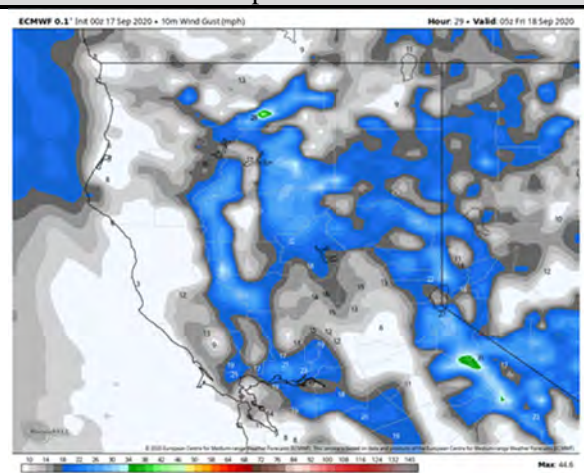
FH02: FRI Sep 18 2020 02:00 UTC



FH03: FRI Sep 18 2020 03:00 UTC



FH04: FRI Sep 18 2020 04:00 UTC



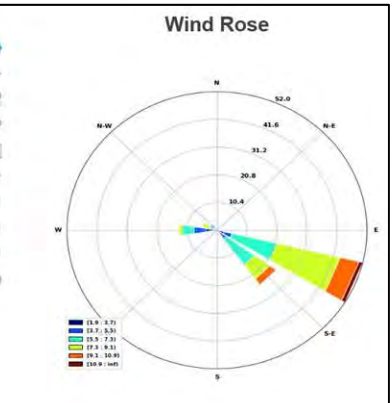
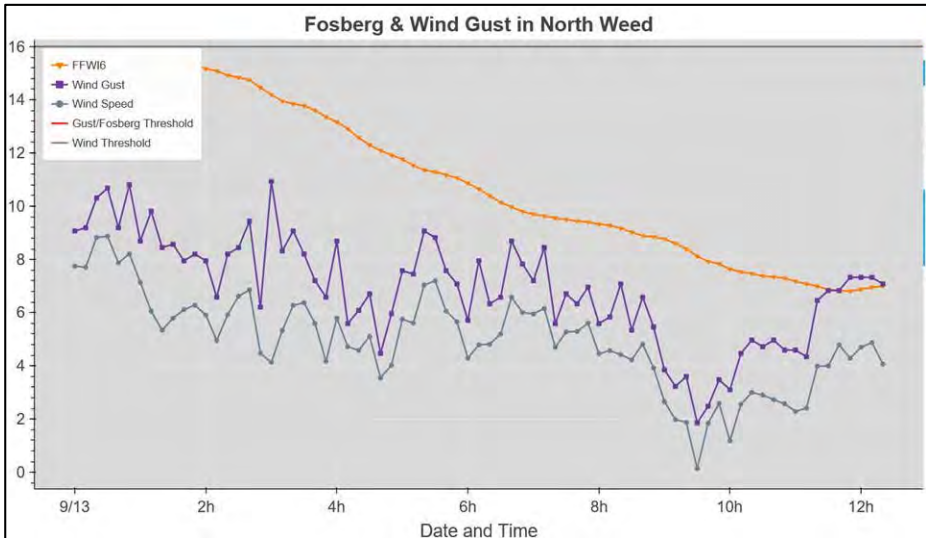
FH05: FRI Sep 18 2020 05:00 UTC

Detailed Analysis of September 13, 2020

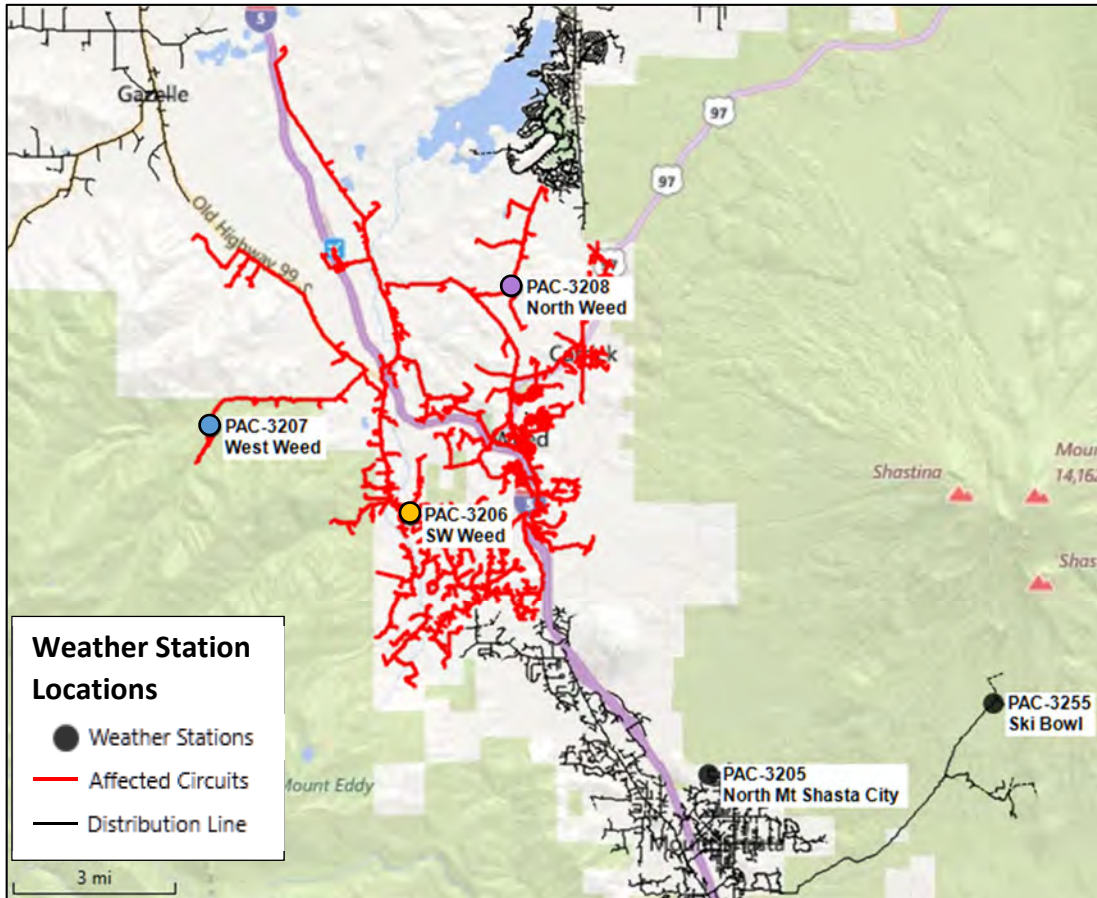
Hour	WindGust	WindSpeed	Humidity	AirTemp	FFWI
11	30	15	23	72	35.754219
12	30	15	23	70	35.677573
1	30	15	23	72	35.754219
2	37	21	15	73	54.870595
3	37	21	15	75	54.985647
4	37	21	15	77	55.100880
5	30	18	16	75	46.617287
6	30	18	16	73	46.519464
7	30	18	16	68	46.275576
8	22	10	23	65	23.722997
9	22	10	23	66	23.748504
10	22	10	23	63	23.672044

September 13, 2020 - Model Forecasts
top number is speed bottom is gust

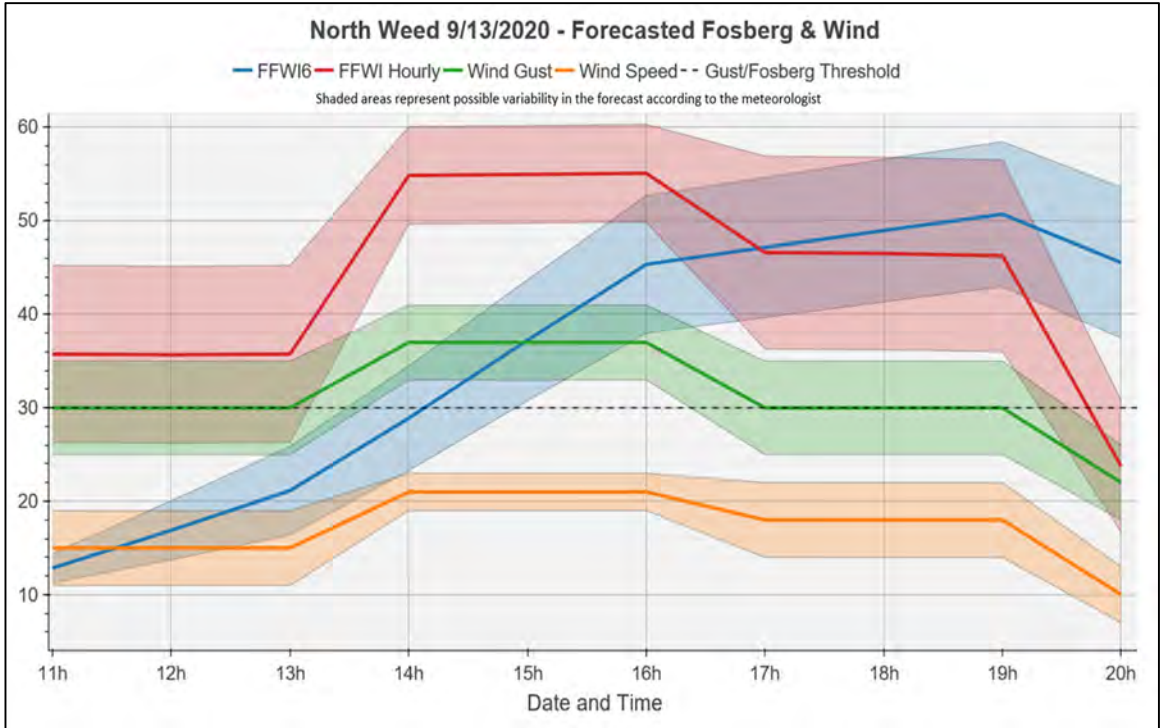
Hours	8 AM	11 AM	2 PM	5 PM	8 PM	11 PM
ECMWF 9km mph	A 4 20	A 6 27	A 11 37	A 9 38	A 5 32	A 5 24
GFS 22km mph	A 1 4	A 4 12	A 15 23	A 12 17	A 5 6	A 3 5
METEOBLUE mph	A 3 8	A 6 19	A 11 27	A 11 25	A 7 16	A 5 11
NAM 5km mph	A 2 5	A 7 17	A 17 28	A 17 24	A 12 13	A 11 22



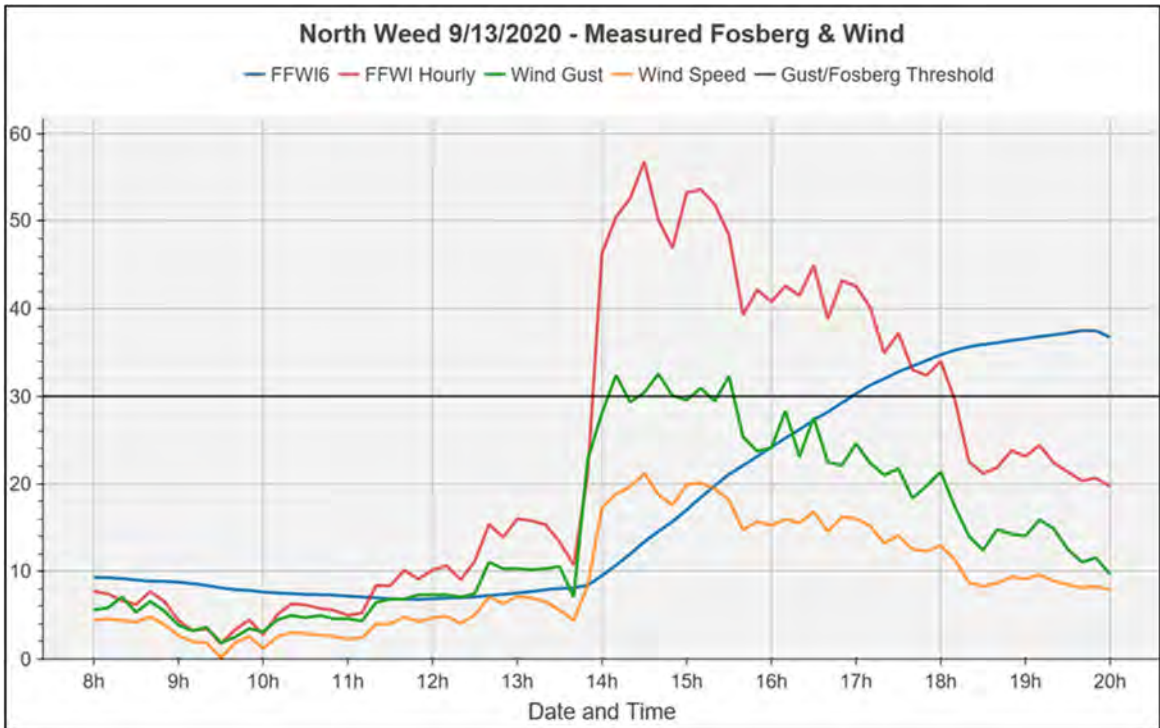
Weather Station readings during September 13, 2020 PSPS Event



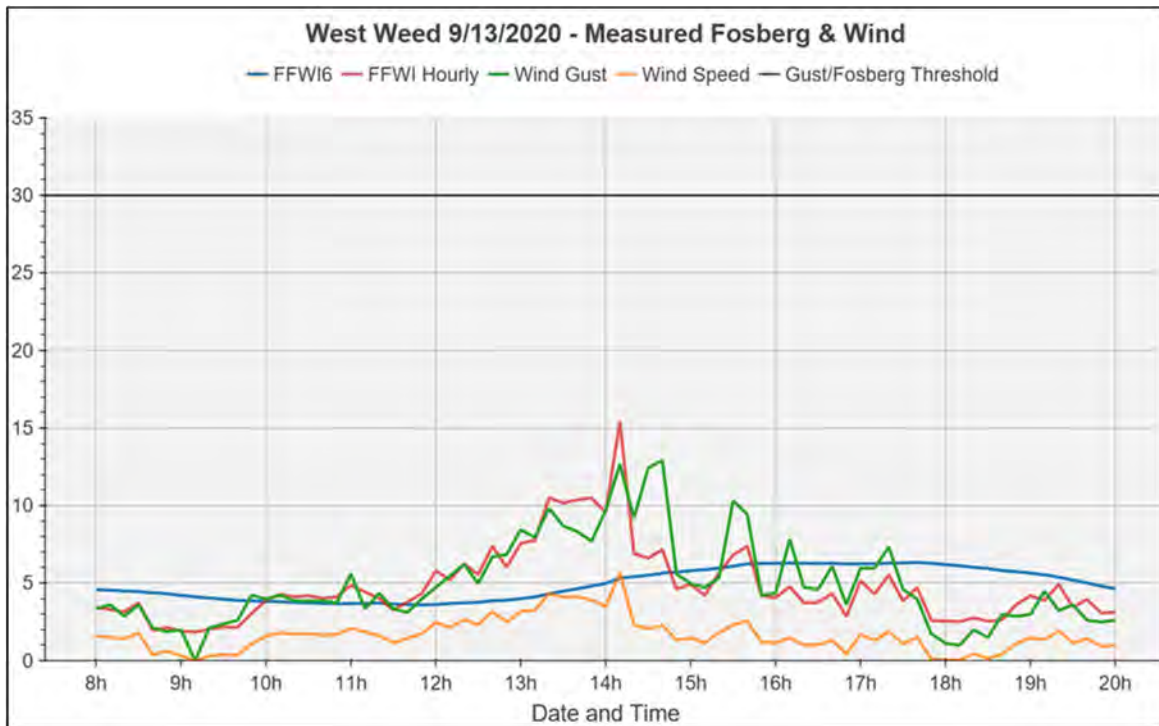
Readings during the 9/13 PSPS Event						
North Weed Weather Station						
Event Period	Date/Time	Wind Gust (mph)	RH	FFWI	FFWI-6 hour	Wind Speed (mph)
Start of event (de-energization)	9/13/2020 10:00 a.m.	3.1	45.7	2.76	7.63	1.18
End of event (re-energization begins)	9/13/2020 5:00 p.m.	24.59	14.53	42.56	30.28	16.03
Event Peaks		32.54	13.77	56.78	30.28	21.21
West Weed Weather Station						
Event Period	Date/Time	Wind Gust (mph)	RH	FFWI	FFWI-6 hour	Wind Speed (mph)
Start of event (de-energization)	9/13/2020 10:00 a.m.	3.97	33.81	3.88	3.81	2.57
End of event (re-energization begins)	9/13/2020 5:00 p.m.	5.96	15.79	5.14	6.24	1.69
Event Peaks		12.92	9.1	15.42	6.28	5.67
SW Weed Weather Station						
Event Period	Date/Time	Wind Gust (mph)	RH	FFWI	FFWI-6 hour	Wind Speed (mph)
Start of event (de-energization)	9/13/2020 10:00 a.m.	2.85	42.77	2.76	6.43	1.1
End of event (re-energization begins)	9/13/2020 5:00 p.m.	20.62	14.58	18.49	17.61	6.91
Event Peaks		26.08	12.71	32.51	17.61	12.14



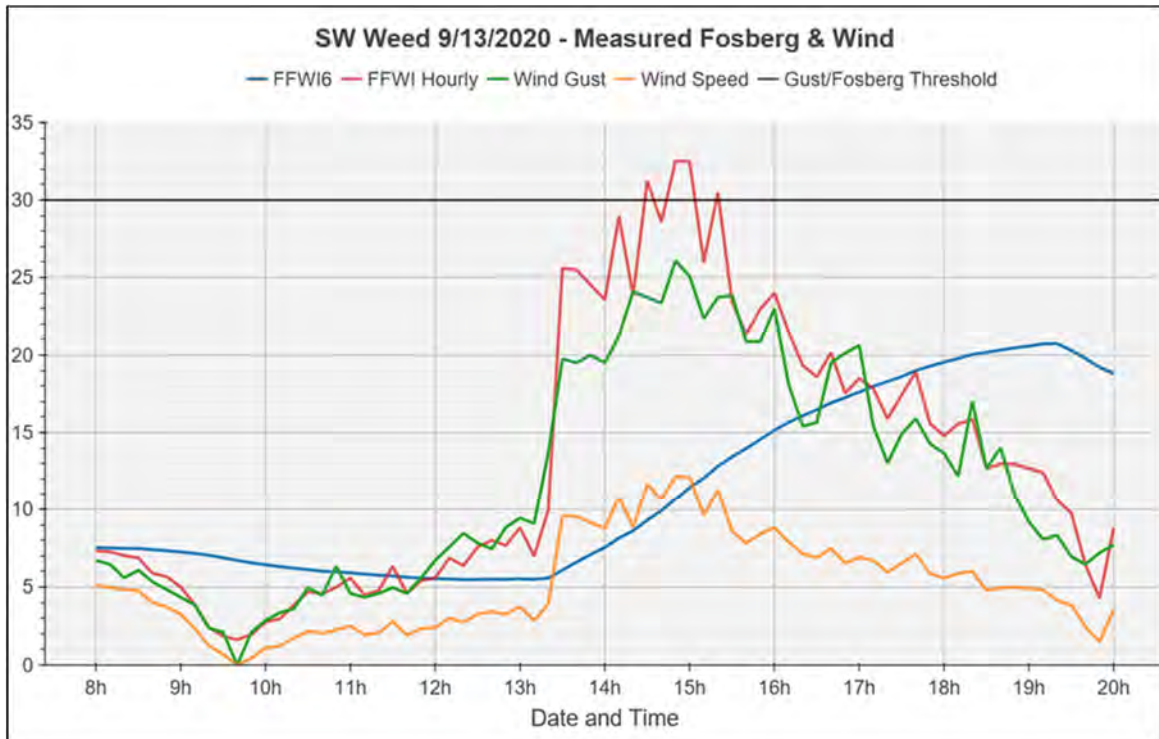
North Weed weather station forecasted values for the 9/13 PSPS event.



North Weed weather station values for the 9/13 PSPS event.



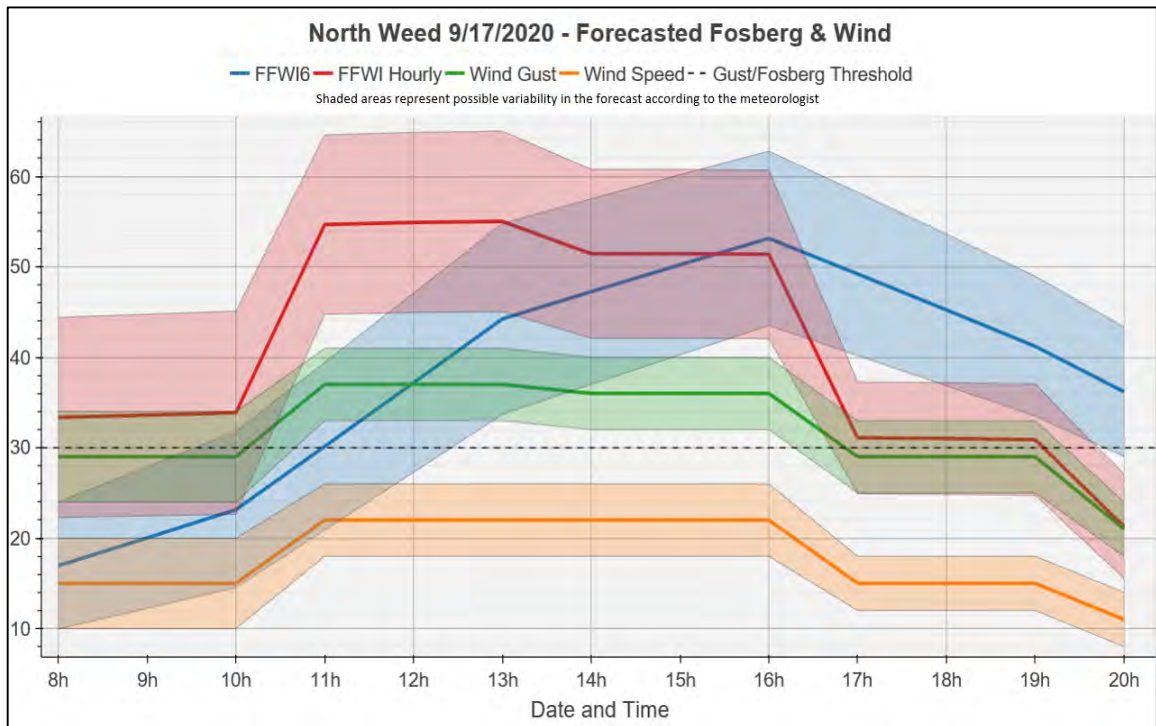
West Weed weather station values for the 9/13 PSPS event.



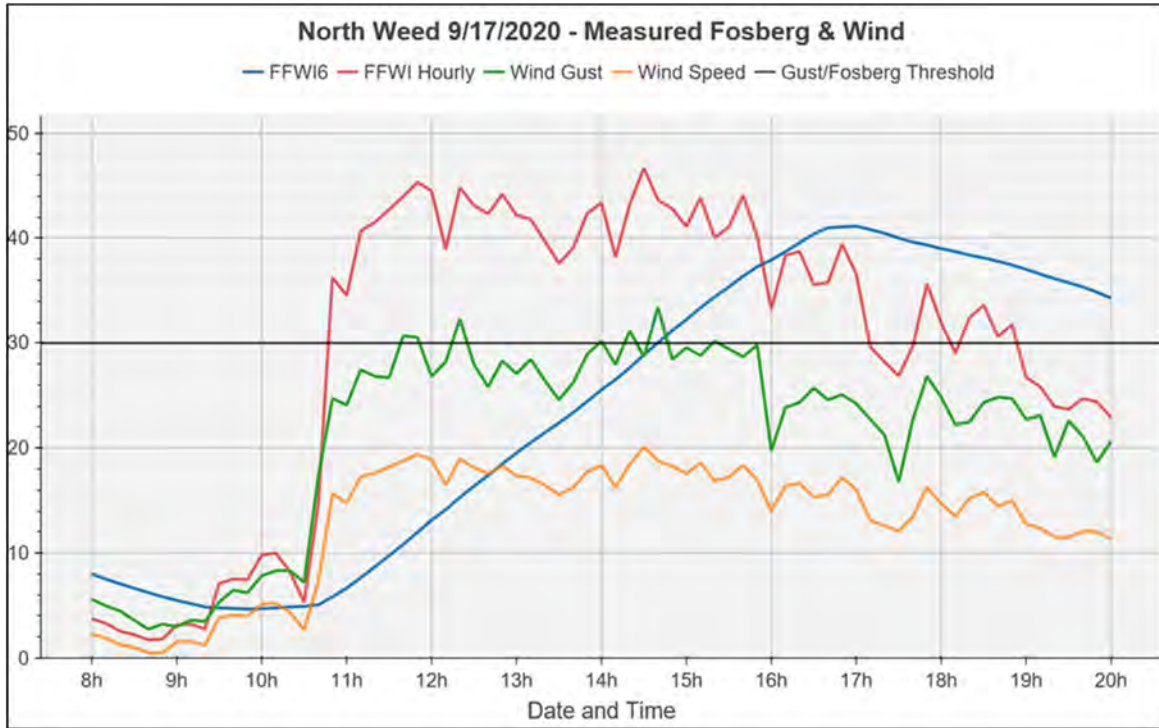
SW Weed weather station values for the 9/13 PSPS event.

Weather Station readings during September 17, 2020 PSPS Watch Event

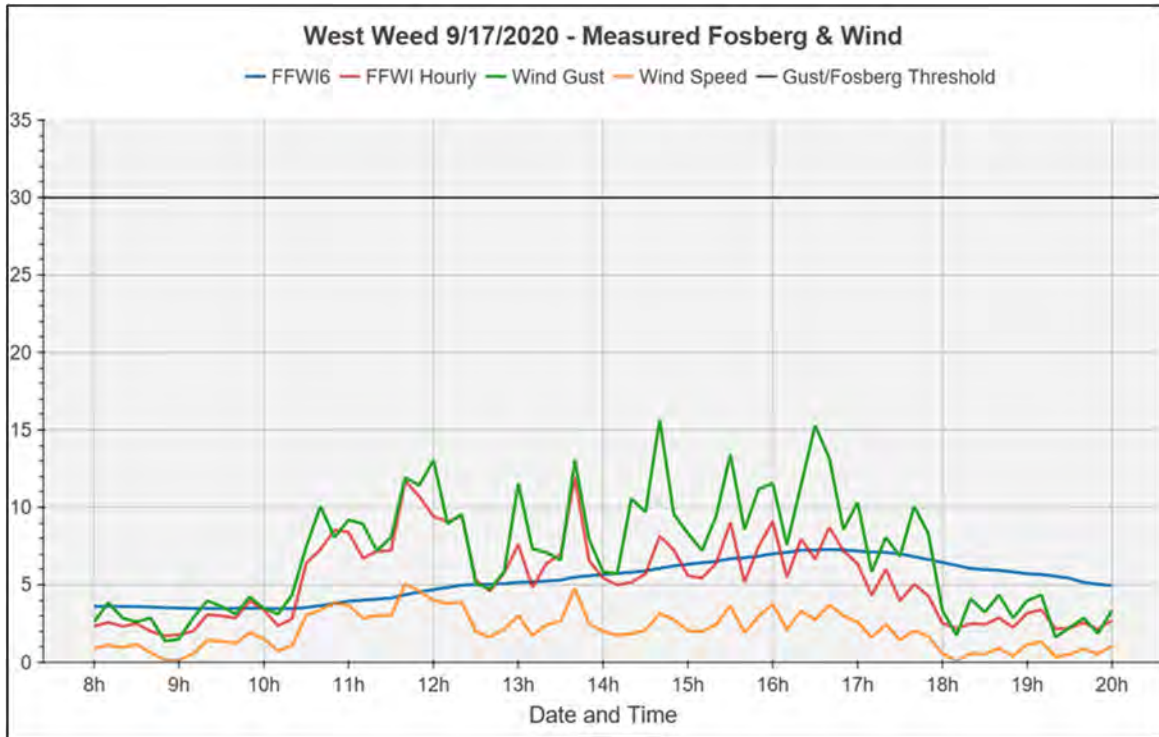
Readings during the 9/17 PSPS Watch Event						
North Weed Weather Station						
Event Period	Date/Time	Wind Gust (mph)	RH	FFWI	FFWI-6 hour	Wind Speed (mph)
Start of event (de-energization)	9/17/2020 2:00 p.m.	30.18	24.21	43.35	25.54	18.35
End of event (re-energization begins)	9/17/2020 6:00 p.m.	24.84	31.17	31.92	38.99	14.7
Event Peaks		33.41	22.95	46.67	41.12	20.1
West Weed Weather Station						
Event Period	Date/Time	Wind Gust (mph)	RH	FFWI	FFWI-6 hour	Wind Speed (mph)
Start of event (de-energization)	9/17/2020 2:00 p.m.	5.83	20.79	5.43	5.66	1.96
End of event (re-energization begins)	9/17/2020 6:00 p.m.	3.35	30.21	2.52	6.44	0.56
Event Peaks		15.65	20.3	9.09	7.27	3.75
SW Weed Weather Station						
Event Period	Date/Time	Wind Gust (mph)	RH	FFWI	FFWI-6 hour	Wind Speed (mph)
Start of event (de-energization)	9/17/2020 2:00 p.m.	22.23	22.87	26.13	16.86	10.86
End of event (re-energization begins)	9/17/2020 6:00 p.m.	17.02	33.5	11.85	19.4	5.541
Event Peaks		26.83	21.48	28.13	21.54	11.66



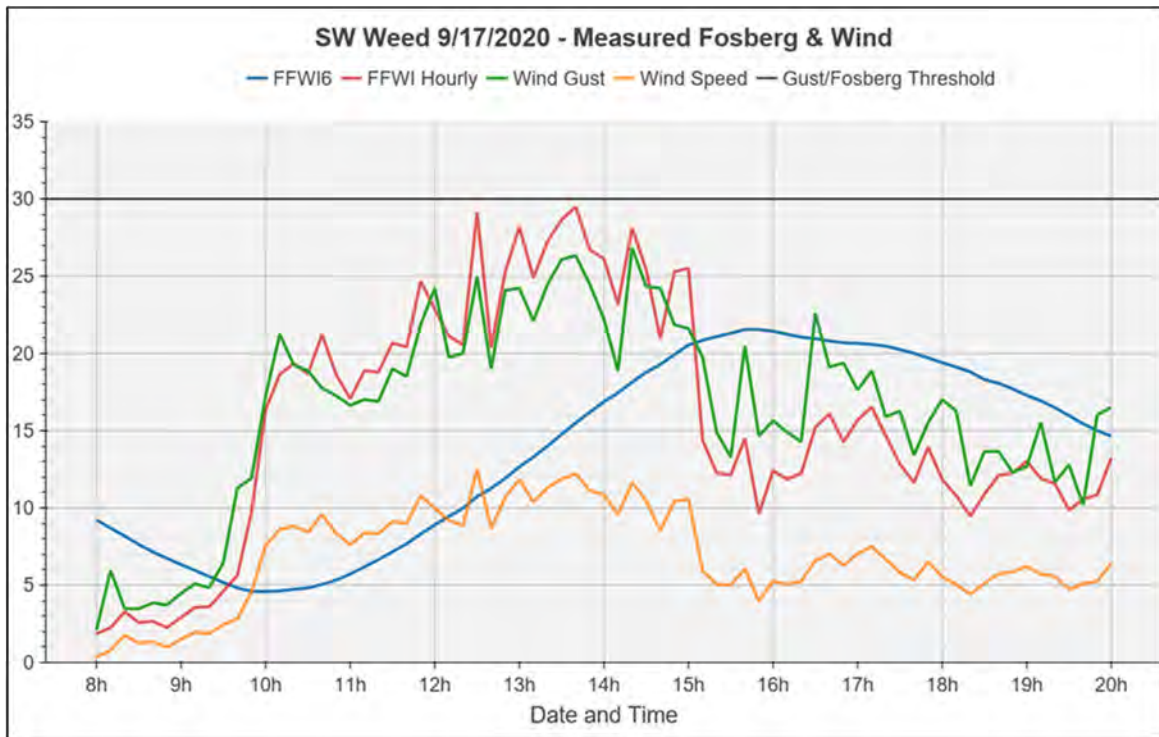
North Weed weather station forecasted values for the 9/17 PSPS watch event.



North Weed weather station values for the 9/17 PSPS event.



West Weed weather station values for the 9/17 PSPS event.



SW Weed weather station values for the 9/17 PSPS event.

Appendix B – Circuit Switching Actions

The following is the control center log of events which took place for the PSPS event on September 13, 2020.

Weed PDZ PSPS

***** Complete *****

Modified switching Plan

Start time: 9/13/20 1000

End time: 9/13/20 1855

Location: Weed by SCADA

Turn of reclosing relay CB 5G45

Open CB 5G45

Turn off reclosing relay CB 5G83

Open CB 5G83

Time: 1001

Location: FP 022240

Orders given: 1017

G / R - Turn off reclosing relay to FR 2169

G / R - Open FR 2169

G / R - Check open FR 2169: tag for South Region

Orders returned: 1022

Switchman: field responder by Radio

Location: FP 026762

Orders given: 1020

G / R - Turn off reclosing relay to FR 1792

G / R - Open FR 1792

G / R - Check open FR 1792: tag for South Region

Orders returned: 1027

Switchman: field responder by Radio

Location: FP 131506

Orders given: 1022

G / R - Turn off reclosing relay to FR 2216

G / R - Open FR 2216

G / R - Check open FR 2216: tag for South Region

Orders returned: 1023

Switchman: field responder by Radio

Location: FP 279962

Orders given: 1026

G / R - Turn off reclosing relay to FR 1662

G / R - Open FR 1662

G / R - Check open FR 1662: tag for South Region

Orders returned: 1026

Switchman: field responder by Radio

Location: FP 334700

Orders given: 1026

G / R - Turn off reclosing relay to FR 1661

G / R - Open FR 1661

G / R - Check open FR 1661: tag for South Region

Orders returned: 1030
Switchman: field responder by Radio

Location: FP 022202

Orders given: 1029
G / R - Turn off reclosing relay to FR 1794
G / R - Open FR 1794
G/ R - Check open FR 1794: tag for South Region
Orders returned: 1031
Switchman: field responder by Radio

Location: 022100 140Ts

Orders given: 1047
G / R - FP 022100. Open 140Ts tag for South Region
Orders returned: 1053
Switchman: field responder by Radio

Location: 327400 25Ts

Orders given: 1047
G / R - FP 327400. Open 25Ts tag for South Region
Orders returned: 1047
Switchman: field responder by Radio

Location: 331002 40T

Orders given: 1057
G / R - FP 331002. Open 40T tag for South Region
Orders returned: 1058
Switchman: field responder by Radio

Location: 226501 40T

Orders given: 1124
G / R - FP 226501. Open 40T tag for South Region
Orders returned: 1125
Switchman: field responder by Radio

Location: 093001 65Ts

Orders given: 1548
G / R - FP 093001. Open 65Ts tag for South Region
Orders returned: 1552
Switchman: field responder by Radio

1125 Take out completed

1735 Rudy Lethbridge advised ok to close CB 5G45 to Open FR 2216
1750 Rudy Lethbridge advised ok to close CB 5G83 to Open FR's 1794, 2169, 1792

Location: Weed by SCADA

Close CB 5G45	1738
Turn on reclosing relay CB 5G45	1739
Close CB 5G83	1750
Turn on reclosing relay CB 5G83	1855

Location: FP 131506

Orders given: 1740
G / R - Remove tag FR 2216
G / R - Turn on reclosing relay FR 2216
G / R - Close FR 2216
Orders returned: 1744
Switchman: field responder by Radio

Location: FP 022240

Orders given: 1753
G / R - Remove tag FR 2169
G / R - Turn on reclosing relay FR 2169
G / R - Close FR 2169
Orders returned: 1754
Switchman: field responder by Radio

Location: 022100 140Ts

Orders given: 1756
G / R - FP 022100. Remove tag, close 140Ts
Orders returned: 1802
Switchman: field responder by Radio

Location: FP 022202

Orders given: 1805
G / R - Remove tag FR 1794
G / R - Turn on reclosing relay FR 1794
G / R - Close FR 1794
Orders returned: 1806
Switchman: field responder by Radio

Location: FP 026762

Orders given: 1808
G / R - Remove tag FR 1792
G / R - Turn on reclosing relay FR 1792
G / R - Close FR 1792
Orders returned: 1815
Switchman: field responder by Radio

Location: FP 279962

Orders given: 1818
G / R - Remove tag FR 1662
G / R - Turn on reclosing relay FR 1662
G / R - Close FR 1662
Orders returned: 1821
Switchman: field responder by Radio

Location: FP 334700

Orders given: 1820
G / R - Remove tag FR 1661
G / R - Turn on reclosing relay FR 1661
G / R - Close FR 1661
Orders returned: 1823
Switchman: field responder by Radio

Location: 331002 40Ts

Orders given: 1825

G / R - FP 331002. Remove tag, close 40Ts

Orders returned: 1828

Switchman: field responder by Radio

Location: 327400 25T

Orders given: 1833

G / R - FP 327400. Remove tag, close 25T

Orders returned: 1835

Switchman: field responder by Radio

Location: 093001 65Ts

Orders given: 1840

G / R - FP 093001. Remove tag, close 65Ts

Orders returned: 1851

Switchman: field responder by Radio

Location: 226501 40T

Orders given: 1853

G / R - FP 226501 Remove tag, close 40T

Orders returned: 1854

Switchman: field responder by Radio

Appendix C – Priority Customer Communication Details

The below table is a list of the priority customer and partner notifications of a PSPS, which occurred prior to the public notification of PSPS watch. The table outlines the customer, the type or title of contact, and the initial date and timeframe a Pacific Power employee directly contacted them with information regarding the PSPS watch event. Individual follow up calls were provided throughout the event based on request during initial contact.

September 13, 2020 PSPS Event		
Customer	Customer Type/Title	Dates Contacted by PacifiCorp Personnel
CAL OES	Cal OES Warning Center	9/11/2020 1:30 p.m.
Cal FIRE	Cal Fire utility Liaison	Contacted Via CalOES Warning Center
CPUC - SED	SED Director-emailed	9/11/2020 1:30 p.m.
CPUC - WSD	WSD Director-emailed	9/11/2020 1:30 p.m.
Siskiyou County	County Emergency Manager ¹	9/11/2020 1:30 p.m.
Siskiyou County	County Supervisor –text message	9/11/2020 2:00 p.m.
Weed High School	Front Office ²	9/11/2020 2:00 p.m.
College of the Siskiyou's	Facility Manager	9/11/2020 2:00 p.m.
Local Business - manufacturing	Manager	9/11/2020 2:00 p.m.
Local Business - manufacturing	General Manager	9/11/2020 2:00 p.m.
Mercy Med Center Mt. Shasta	Director	9/11/2020 2:00 p.m.
Nursing Home	Manager	9/11/2020 2:00 p.m.
Weed City – Sewer, Water, and Waste Management	Public Works Manager	9/11/2020 2:00 p.m.
Child Care Facility	Private Individual	9/11/2020 3:00 p.m.
Private Individual	Medically Sensitive	9/11/2020 3:00 p.m.
Private Individual	Medically Sensitive	9/11/2020 3:00 p.m.
Private Individual	Medically Sensitive	9/11/2020 3:00 p.m.
Private Individual	Medically Sensitive	9/11/2020 3:00 p.m.
Private Individual	Medically Sensitive-left voicemail	9/11/2020 3:00 p.m.
Nextel Communication	Network operations Center - message	9/11/2020 4:00 p.m.
Northland Cable TV Mt Shasta	Operations Manager	9/11/2020 4:00 p.m.
Pacific Bell	Director Regulatory	9/11/2020 4:00 p.m.
T Mobile WEST	Network operations Center - message	9/11/2020 4:00 p.m.
US Cellular	Network operations Center - various people	9/11/2020 4:00 p.m.
Verizon Wireless	Network operations Center - various people	9/11/2020 4:00 p.m.
WorldCom network the Services	Network operations Center - message	9/11/2020 4:00 p.m.

¹ Siskiyou County Manager was provided direct notified of the PSPS and its status throughout the event on September 11, 12 and 13. The County Manager directly contacted state organizations and local businesses within in the PSPS area.

² Weed High School's front office was notified of the PSPS event on September 11, and sent emails to Butteville Union School and Weed Elementary School.

September 17, 2020 PSPS Watch Event

Customer	Customer Type/Title	Dates Contacted by PacifiCorp Personnel
CAL OES	Cal OES Warning Center	9/17/2020 10:30 a.m.
Cal FIRE	Cal Fire utility Liaison	Contacted Via CalOES Warning Center
CPUC - SED	SED Director-emailed	9/17/2020 10:30 a.m.
CPUC – PSPS Notification	Emailed	9/17/2020 10:30 a.m.
Siskiyou County	County Emergency Manager ³	9/17/2020 10:30 a.m.
Siskiyou County	County Supervisor –text message	9/17/2020 10:30 a.m.
Weed High School	Front Office ⁴	9/17/2020 10:45 a.m.
College of the Siskiyou’s	Facility Manager	9/17/2020 10:45 a.m.
Local Business - manufacturing	Manager	9/17/2020 10:45 a.m.
Local Business - manufacturing	General Manager	9/17/2020 10:45 a.m.
Mercy Med Center Mt. Shasta	Director	9/17/2020 10:45 a.m.
Nursing Home	Manager	9/17/2020 10:30 a.m.
Weed City – Sewer, Water, and Waste Management	Public Works Manager	9/17/2020 10:45 a.m.
Child Care Facility	Private Individual	9/17/2020 10:30 a.m.
Private Individual	Medically Sensitive	9/17/2020 10:30 a.m.
Private Individual	Medically Sensitive	9/17/2020 10:30 a.m.
Private Individual	Medically Sensitive	9/17/2020 10:30 a.m.
Private Individual	Medically Sensitive	9/17/2020 10:30 a.m.
Private Individual	Medically Sensitive-left voicemail	9/17/2020 10:30 a.m.
Nextel Communication	Network operations Center - message	9/17/2020 10:30 a.m.
Northland Cable TV Mt Shasta	Operations Manager	9/17/2020 10:30 a.m.
Pacific Bell	Director Regulatory	9/17/2020 10:30 a.m.
T Mobile WEST	Network operations Center - message	9/17/2020 10:30 a.m.
US Cellular	Network operations Center - various people	9/17/2020 10:30 a.m.
Verizon Wireless	Network operations Center - various people	9/17/2020 10:30 a.m.
WorldCom network the Services	Network operations Center - message	9/17/2020 10:30 a.m.

³ Siskiyou County Manager was provided direct notified of the PSPS and its status throughout the day of the watch event. The County Manager directly contacted state organizations and local businesses within in the PSPS area.

⁴ Weed High Schools front office was notified of the PSPS event, and sent emails to Butteville Union School and Weed Elementary School.

Appendix D – Communication Details

The following are copies of all notifications provided to customers prior to, during, and upon completion of the PSPS and PSPS watch events. They include the date and approximate timeframe of the notification, the method of notification and detailed information about the event. All of the below notifications were initiated and completed by internal staff using outbound call, text and email systems. Critical customers listed in the table above (Appendix C) received additional notification through a personal call or email.

Pacific Power's PSPS website which has an interactive map of the company's service territory was also updated in real time to show the status of each event. This allowed customers enter their address and see whether or not they would be impacted by the PSPS events.

Public Safety Power Shutoff – Areas near Weed, Calif.

Watch Notification

9/11/2020, 1:30 p.m. - 5:30 p.m.

Phone and Email Script

Hello this is Pacific Power with an important safety message. We are actively monitoring changing weather conditions in the Weed area. Higher winds are in the forecast for Sunday which might require a Public Safety Power Shutoff.

Higher winds combined with low humidity and dry conditions can result in flying debris coming in contact with power lines and escalating wildfire risk. We will continue to monitor these conditions and will provide updates should we need to issue a Public Safety Power Shutoff in your area.

For more information please visit pacificpower.net/psps or call our customer care team at 1-888-221-7070.

We appreciate your attention. Thank you.

Puede hablar con un agente de servicio al cliente sobre cómo prepararse y qué medidas de seguridad tomar para los incendios forestales. Llame al 888-221-7070.

请致电 888-221-7070，向客服专员了解森林火灾安全与防范详情。

請致電 888-221-7070，向客服專員瞭解森林火災安全與防範詳情。

Unsere Mitarbeiter im Kundenservice beraten Sie gerne zu Waldbrandvorsorge und -bekämpfung. Sie erreichen uns unter 888-221-7070.

Lub chaw sawv cev saib xyuas tub lag luam yuav sib tham nrog koj txog ntawm kev nyab xeeb txog hluav taws hav zoov kub thiab kev npaj txhij. Thov hu rau 888-221-7070.

Ang isang ahente ng pangangalaga sa customer ay maaaring makipag-usap sa iyo tungkol sa kaligtasan at paghahanda sa mabilis na kumakalat na sunog o wildfire. Mangyaring tumawag sa 888-221-7070.

Một đại diện chăm sóc khách hàng có thể trao đổi với quý vị về an toàn cháy rừng và cách chuẩn bị sẵn sàng cho cháy rừng. Vui lòng gọi 888-221-7070.

Whak nheo bene llun xhinlago nha nhelee, akre unha lkues nha bii llaxgenha dá ghapchi nhada kate xde yii lixhe. Nheo: 888 221 7070

Kui kan'ani xi na'I kaston'o sa'a ña kutua'ani te ña kui kidani ta kiño'o yuku yoton, kan'ani 888-221- 7070.

Text Message

Pacific Power is monitoring forecasted high winds for Sunday in Weed. Additional info at pacificpower.net/psps.

Media Advisory

Contact:
Pacific Power media line
503-813-6018

FOR IMMEDIATE RELEASE
September 11, 2020

Pacific Power closely monitoring Weed, Calif. area for wildfire risk and possible Public Safety Power Shutoff

Weather forecast for Sunday is being monitored for possible de-energization of power lines in designated high fire risk areas

WEED, Calif. — Pacific Power is closely monitoring weather conditions in Weed, Calif., which is considered a high fire risk area, and may issue a [Public Safety Power Shutoff](#) (PSPS) Sunday, September 13th beginning late morning extending into the early evening.

The measure is a proactive effort to mitigate wildfire risk in the face of hazardous fire weather conditions including extremely low humidity, dry vegetation, elevated levels on key weather indexes and sustained winds and gusts. Current forecasts indicate PSPS conditions could be met Sunday, September 13th beginning late morning extending into the early evening. Although the entirety of the Weed area has entered a PSPS watch, a section between north Weed and Lake Shastina is of particular concern.

“We are doing all that we can to protect our customers and communities during this time of historic weather conditions and wildfires affecting the regions we serve,” said Jeff Bolton, emergency manager. “For high-risk areas, a Public Safety Power Outage is one way we can help ensure safety, along with work we already do to de-energize lines and make repairs to aid emergency responders.”

Approximately 2,500 customers in Weed could be affected. Those customers have been notified of the watch through phone calls, email and text messages. Affected customers will continue to receive updates through ongoing communications. Customers can use the interactive map at www.pacificpower.net/psps to see if they are located in a PSPS area. Customers are encouraged to be prepared and have an outage kit ready.

For all non-emergency questions about the PSPS, customers and the public should call Pacific Power at 1-888-221-7070.

Turning off power during a Public Safety Power Shutoff is done to prevent wind-blown or falling debris from making contact with energized power lines. Pacific Power crews will actively patrol and remove debris from lines and make repairs if needed. Once line inspections are complete and extreme weather conditions have subsided, Pacific Power will re-energize the lines.

Visit pacificpower.net/psps for additional information on Public Safety Power Shutoffs, wildfire safety and emergency preparedness.

Puede hablar con un agente de servicio al cliente sobre cómo prepararse y qué medidas de seguridad tomar para los incendios forestales. Llame al 888-221-7070.

请致电 888-221-7070, 向客服专员了解森林火灾安全与防范详情。

請致電 888-221-7070, 向客服專員瞭解森林火災安全與防範詳情。

Unsere Mitarbeiter im Kundenservice beraten Sie gerne zu Waldbrandvorsorge und -bekämpfung. Sie erreichen uns unter 888-221-7070.

Lub chaw sawv cev saib xyuas tub lag luam yuav sib tham nrog koj txog ntawm kev nyab xeeb txog hluav taws hav zoov kub thiab kev npaj txhij. Thov hu rau 888-221-7070.

Ang isang ahente ng pangangalaga sa customer ay maaaring makipag-usap sa iyo tungkol sa kaligtasan at paghahanda sa mabilis na kumakalat na sunog o wildfire. Mangyaring tumawag sa 888-221-7070.

Một đại diện chăm sóc khách hàng có thể trao đổi với quý vị về an toàn cháy rừng và cách chuẩn bị sẵn sàng cho cháy rừng. Vui lòng gọi 888-221-7070.

Whak nheo bene llun xhinlago nha nhelee, akre unha lkues nha bii llaxgenha dá ghapchi nhada kate xde yii lixhe. Nheo: 888 221 7070

Kui kan'ani xi na'I kaston'o sa'a ña kutua'ani te ña kui kidani ta kiño'o yuku yoton, kan'ani 888-221- 7070.

Social Media (Facebook, Instagram, Twitter) 9/11/2020, 5:15 p.m.

We are closely monitoring weather conditions in Weed, Calif., which is considered a high fire risk area, and may need to issue a Public Safety Power Shutoff on Sunday 9/13 to reduce risk and keep the community safe. Learn more at pacificpower.net/about/newsroom/news-releases/pp-closely-monitoring-weed-calif-area-for-wildfire-risk.html

Website

Pacific Power is closely monitoring weather conditions in Weed, Calif., which is considered a high fire risk area, and may issue a Public Safety Power Shutoff (PSPS) Sunday, September 13th beginning late morning extending into the early evening.

The measure is a proactive effort to mitigate wildfire risk in the face of hazardous fire weather conditions including extremely low humidity, dry vegetation, elevated levels on key weather indexes and sustained winds and gusts. Current forecasts indicate PSPS conditions could be met Sunday, September 13th beginning late morning extending into the early evening.

Public Safety Power Shutoff – Areas near Weed, Calif.

Update Notification

9/12/2020, 7:00 p.m. Notice

Phone Script

9/12/2020, 7:00 p.m.

Hello, this is an important safety message from Pacific Power. Because of extreme wildfire conditions, Pacific Power will likely turn off power to approximately 2,500 customers in Weed, Calif., beginning Sunday, September 13th at 10 a.m.

Current weather forecasts include high, sustained winds, extreme drought, and low humidity which may warrant a Public Safety Power Shutoff. In addition, the current strain on local and regional firefighting resources is a concern. So long as forecasts are accurate, the company expects to begin the restoration process around 5 p.m. on Sunday evening, with the goal to have service returned to all customers by 8 p.m.

The affected area of Weed includes a section from just north of Black Butte, extending north to the south end of Lake Shastina, bounding on the east just west of Highway 97 west to Old Hwy 99 and Stewart Springs Road, in the areas of Weed, Hammond Ranch, Edgewood and Carrick.

Customers can use the interactive map at www.pacificpower.net/psps to see if they are located in a PSPS area. Customers are encouraged to be prepared and have an outage kit ready.

The next notification to customers of the event will happen tomorrow morning at 8 a.m.; two hours before power is turned off.

Thank you and have a great night.

Media Advisory

Contact:
Pacific Power media line
503-813-6018

FOR IMMEDIATE RELEASE
Sept. 12, 2020

Pacific Power continues monitoring potential Public Safety Power Shutoff conditions for Weed, California

Weather forecast for Sunday is being monitored for possible de-energization of power lines in designated high fire risk areas

WEED, Calif. — Pacific Power continues to closely monitor weather conditions in Weed, Calif., which is considered a high fire risk area. The company may issue a [Public Safety Power Shutoff](#) (PSPS) Sunday, September 13th beginning late morning extending into the early evening due to high winds and other potential wildfire risks.

Approximately 2,500 customers in Weed could be affected. Those customers were notified yesterday of the watch through phone calls, email and text messages. Affected customers will continue to receive updates through ongoing communications. Customers can use the interactive map at www.pacificpower.net/psps to see if they are located in a PSPS area. Customers are encouraged to be prepared and have an outage kit ready.

For all non-emergency questions about the PSPS, customers and the public should call Pacific Power at 1-888-221-7070.

Turning off power during a Public Safety Power Shutoff is done to prevent wind-blown or falling debris from making contact with energized power lines. Pacific Power crews will actively patrol and remove debris from lines and make repairs if needed. Once line inspections are complete and extreme weather conditions have subsided, Pacific Power will re-energize the lines.

Visit pacificpower.net/psps for additional information on Public Safety Power Shutoffs, wildfire safety and emergency preparedness.

Puede hablar con un agente de servicio al cliente sobre cómo prepararse y qué medidas de seguridad tomar para los incendios forestales. Llame al 888-221-7070.

請致電 888-221-7070，向客服專員了解森林火災安全與防範詳情。

請致電 888-221-7070，向客服專員瞭解森林火災安全與防範詳情。

Unsere Mitarbeiter im Kundenservice beraten Sie gerne zu Waldbrandvorsorge und -bekämpfung. Sie erreichen uns unter 888-221-7070.

Lub chaw sawv cev saib xyuas tub lag luam yuav sib tham nrog koj txog ntawm kev nyab xeeb txog hluav taws hav zoov kub thiab kev npaj txhij. Thov hu rau 888-221-7070.

Ang isang ahente ng pangangalaga sa customer ay maaaring makipag-usap sa iyo tungkol sa kaligtasan at paghahanda sa mabilis na kumakalat na sunog o wildfire. Mangyaring tumawag sa 888-221-7070.

Một đại diện chăm sóc khách hàng có thể trao đổi với quý vị về an toàn cháy rừng và cách chuẩn bị sẵn sàng cho cháy rừng. Vui lòng gọi 888-221-7070.

Whak nheo bene llun xhinlago nha nhelee, akre unha lkues nha bii llaxgenha dá ghapchi nhada kate xde yii lixhe. Nheo: 888 221 7070

Kui kan'ani xi na'I kaston'o sa'a ña kutua'ani te ña kui kidani ta kiño'o yuku yoton, kan'ani 888-221- 7070.

Social Media (Facebook, Instagram, Twitter) 9/12/2020, 11:20 a.m.

We continue to monitor weather conditions in Weed, Calif., and may need to issue a Public Safety Power Shutoff on Sunday 9/13 to reduce risk and keep the community safe. Please update your contact information so we can contact you with alerts at pacificpower.net/wildfiresafety

Website

Weed PSPS website update 9/12/2020 7pm

Because of extreme wildfire conditions, Pacific Power will likely turn off power to approximately 2,500 customers in Weed, Calif., beginning Sunday, September 13th at 10 a.m.

Current weather forecasts include high, sustained winds, extreme drought, and low humidity which may warrant a Public Safety Power Shutoff. In addition, the current strain on local and regional firefighting resources is a concern. High winds are forecasted to remain in the area into the early evening. So long as forecasts are accurate,

the company expects to begin the restoration process around 5 p.m. on Sunday evening, with the goal to have service returned to all customers by 8 p.m.

The affected area of Weed includes a section from just north of Black Butte, extending north to the south end of Lake Shastina, bounding on the east just west of Highway 97 west to Old Hwy 99 and Stewart Springs Road, in the areas of Weed, Hammond Ranch, Edgewood and Carrick.

Customers are encouraged to be prepared and have an outage kit ready.

Public Safety Power Shutoff – Areas near Weed, Calif.

Upcoming De-energization Notification 1

9/13/2020, 8:00 a.m. Notice

Phone and Email Script

Hello, this is an important safety message from Pacific Power. Because of extreme wildfire conditions, Pacific Power is set to turn off power to approximately 2,500 customers in Weed, Calif., beginning today, September 13th at 10 a.m. So long as forecasts are accurate, the company expects to begin the restoration process around 5 p.m. on Sunday evening, with the goal to have service returned to all customers by 8 p.m.

The affected area includes a section from just north of Black Butte, extending north to the south end of Lake Shastina, bounding on the east just west of Highway 97 west to Old Hwy 99 and Stewart Springs Road, in the areas of Weed, Hammond Ranch, Edgewood and Carrick.

Current weather forecasts include high, sustained winds, extreme drought, and low humidity which warrants a Public Safety Power Shutoff. In addition, the current strain on local and regional firefighting resources is a concern.

You can use the interactive map at www.pacificpower.net/psps to see if they are located in a PSPS area. We encourage you to be prepared and have an outage kit ready.

The next notification of the event will happen at 9 a.m.; one hour before power is turned off.

Thank you and we appreciate your understanding and patience during this important public safety measure.

Text Message

Pacific Power will start a Public Safety Power Shutoff today at 10 a.m. More info at pacificpower.net/psps

Media Advisory

Contact:
Pacific Power media line
503-813-6018

FOR IMMEDIATE RELEASE
Sept. 13, 2020

Pacific Power to start Public Safety Power Shutoff in Weed, California at 10 a.m. PST

WEED, Calif. — Because of extreme wildfire conditions, Pacific Power is set to turn off power to approximately 2,500 customers in Weed, Calif., beginning Sunday, September 13th at 10 a.m. So long as forecasts are accurate, the company expects to begin the restoration process around 5 p.m. on Sunday evening, with the goal to have service returned to all customers by 8 p.m.

Current weather forecasts include high, sustained winds, extreme drought, and low humidity which may warrant a Public Safety Power Shutoff. In addition, the current strain on local and regional firefighting resources is a concern. High winds are forecasted to remain in the area into the early evening.

“The safety of the communities we serve is our highest priority,” said Erik Brookhouse, vice president of system

operations. “We’re taking this extraordinary precaution because the right combination of factors for a potentially extreme and hard-to-fight fire event are present today. We take the decision to turn off power seriously. With the current weather conditions and strain on firefighting resources it’s important we act on all fire mitigation measures. We appreciate our customers understanding and patience.”

The affected area includes a section from just north of Black Butte, extending north to the south end of Lake Shastina, bounding on the east just west of Highway 97 west to Old Hwy 99 and Stewart Springs Road, in the areas of Weed, Hammond Ranch, Edgewood and Carrick.

Customers can use the interactive map at www.pacificpower.net/psps to see if they are located in a PSPS area. Customers are encouraged to be prepared and have an outage kit ready.

Turning off power during a Public Safety Power Shutoff is done to prevent wind-blown or falling debris from making contact with energized power lines. Pacific Power crews will actively patrol and remove debris from lines and make repairs if needed. Once line inspections are complete and extreme weather conditions have subsided, Pacific Power will re-energize the lines.

The company began notifying customers about the Public Safety Power Shutoff on Friday through phone calls, email and text messages. Affected customers will continue to receive updates through ongoing communications at these estimated times:

- 9 a.m.; one hour before power is turned off
- 10 a.m.; assuming that lines are de-energized as planned
- 5 p.m.; when restoration work begins
- 8 p.m.; when restoration work concludes and service is restored to customers

These times are subject to change based on forecasted and actual weather conditions.

Pacific Power urges customers to verify their contact information is up-to-date. Customers can do this by logging into their online account at pacificpower.net or calling the customer care center at 1-888-221-7070.

For all non-emergency questions about the PSPS, customers and the public should call Pacific Power at 1-888-221-7070.

Puede hablar con un agente de servicio al cliente sobre cómo prepararse y qué medidas de seguridad tomar para los incendios forestales. Llame al 888-221-7070.

请致电 888-221-7070，向客服专员了解森林火灾安全与防范详情。

請致電 888-221-7070，向客服專員瞭解森林火災安全與防範詳情。

Unsere Mitarbeiter im Kundenservice beraten Sie gerne zu Waldbrandvorsorge und -bekämpfung. Sie erreichen uns unter 888-221-7070.

Lub chaw sawv cev saib xyuas tub lag luam yuav sib tham nrog koj txog ntawm kev nyab xeeb txog hluav taws hav zoov kub thiab kev npaj txhij. Thov hu rau 888-221-7070.

Ang isang ahente ng pangangalaga sa customer ay maaaring makipag-usap sa iyo tungkol sa kaligtasan at paghahanda sa mabilis na kumakalat na sunog o wildfire. Mangyaring tumawag sa 888-221-7070.

Một đại diện chăm sóc khách hàng có thể trao đổi với quý vị về an toàn cháy rừng và cách chuẩn bị sẵn sàng cho cháy rừng. Vui lòng gọi 888-221-7070.

Whak nheo bene llun xhinlago nha nhelee, akre unha lkues nha bii llaxgenha dá ghapchi nhada kate xde yii lixhe.
Nheo: 888 221 7070

Kui kan'ani xi na'I kaston'o sa'a ña kutua'ani te ña kui kidani ta kiño'o yuku yoton, kan'ani 888-221- 7070.

Social Media (Facebook, Instagram, Twitter)

WEED PSPS UPDATE 9/13 8 am We are closely monitoring weather conditions in Weed, Calif., and it is likely we will begin a Public Safety Power Shutoff today 9/13 at 10 AM to reduce wildfire risk and keep the community safe. Learn more at <https://www.pacificpower.net/about/newsroom/news-releases/pp-to-start-psps-in-weed-calif-10-am.html>

For all non-emergency questions about the PSPS, customers and the public should call Pacific Power at 1-888-221-7070.

Puede hablar con un agente de servicio al cliente sobre cómo prepararse y qué medidas de seguridad tomar para los incendios forestales. Llame al 888-221-7070.

請致電 888-221-7070，向客服專員了解森林火災安全與防範詳情。

請致電 888-221-7070，向客服專員瞭解森林火災安全與防範詳情。

Unsere Mitarbeiter im Kundenservice beraten Sie gerne zu Waldbrandvorsorge und -bekämpfung. Sie erreichen uns unter 888-221-7070.

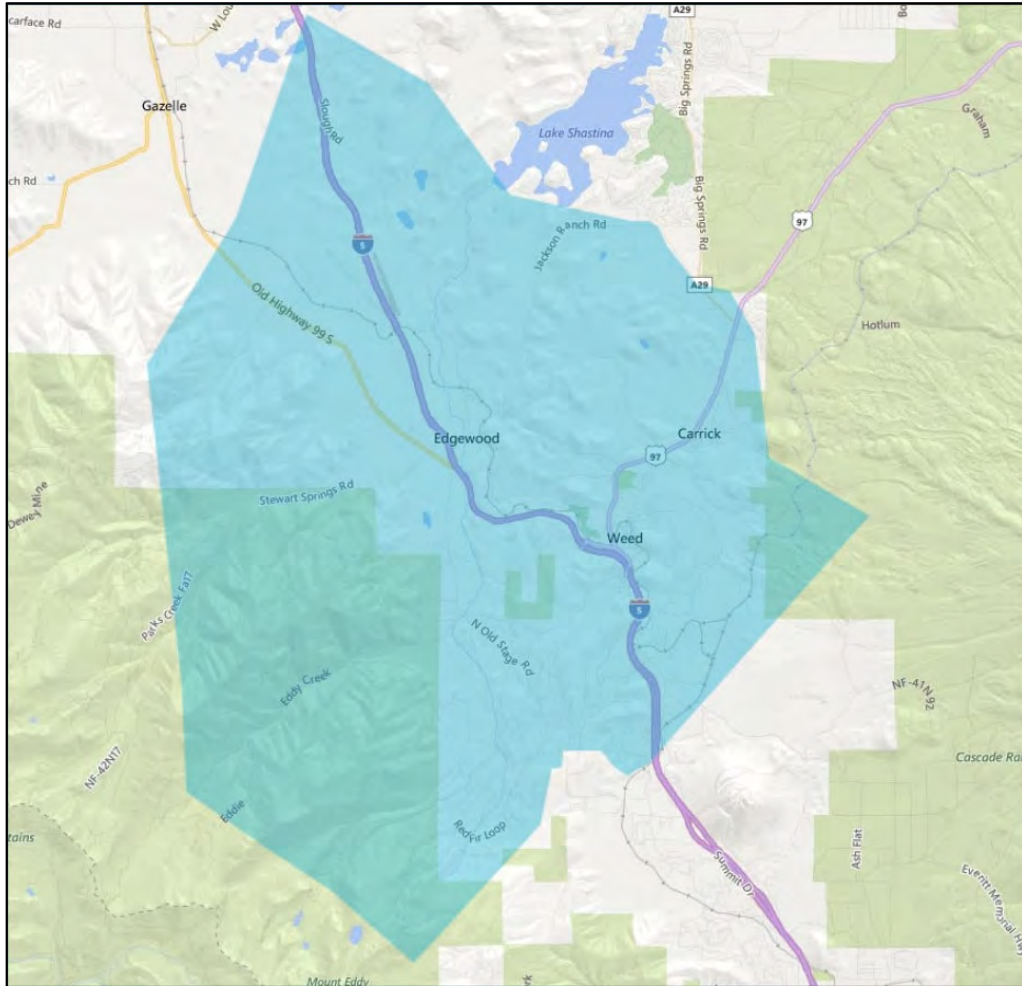
Lub chaw sawv cev saib xyuas tub lag luam yuav sib tham nrog koj txog ntawm kev nyab xeeb txog hluav taws hav zoov kub thiab kev npaj txhij. Thov hu rau 888-221-7070.

Ang isang ahente ng pangangalaga sa customer ay maaaring makipag-usap sa iyo tungkol sa kaligtasan at paghahanda sa mabilis na kumakalat na sunog o wildfire. Mangyaring tumawag sa 888-221-7070.

Một đại diện chăm sóc khách hàng có thể trao đổi với quý vị về an toàn cháy rừng và cách chuẩn bị sẵn sàng cho cháy rừng. Vui lòng gọi 888-221-7070.

Whak nheo bene llun xhinlago nha nhelee, akre unha lkues nha bii llaxgenha dá ghapchi nhada kate xde yii lixhe.
Nheo: 888 221 7070

Kui kan'ani xi na'I kaston'o sa'a ña kutua'ani te ña kui kidani ta kiño'o yuku yoton, kan'ani 888-221- 7070.



Website

Pacific Power to start Public Safety Power Shutoff in Weed, California at 10 a.m. PST

Because of extreme wildfire conditions, Pacific Power is set to turn off power to approximately 2,500 customers in Weed, Calif., beginning Sunday, September 13th at 10 a.m. So long as forecasts are accurate, the company expects to begin the restoration process around 5 p.m. on Sunday evening, with the goal to have service returned to all customers by 8 p.m.

Current weather forecasts include high, sustained winds, extreme drought, and low humidity which may warrant a Public Safety Power Shutoff. In addition, the current strain on local and regional firefighting resources is a concern. High winds are forecasted to remain in the area into the early evening.

The affected area includes a section from just north of Black Butte, extending north to the south end of Lake Shastina, bounding on the east just west of Highway 97 west to Old Hwy 99 and Stewart Springs Road, in the areas of Weed, Hammond Ranch, Edgewood and Carrick.

Pacific Power urges customers to verify their contact information is up-to-date. Customers can do this by logging into their online account at pacificpower.net or calling the customer care center at 1-888-221-7070.

Public Safety Power Shutoff – Areas near Weed, Calif.

Upcoming De-energization Notification 2

9/13/2020, 9:00 a.m. Notice

Phone and Email Script

Hello, this is an important safety message from Pacific Power. Because of extreme wildfire conditions, Pacific Power will turn off power to approximately 2,500 customers in Weed, Calif., beginning in one hour at 10 a.m. So long as forecasts are accurate, the company expects to begin the restoration process around 5 p.m. on Sunday evening, with the goal to have service returned to all customers by 8 p.m.

The affected area of Weed includes a section from just north of Black Butte, extending north to the south end of Lake Shastina, bounding on the east just west of Highway 97 west to Old Hwy 99 and Stewart Springs Road, in the areas of Weed, Hammond Ranch, Edgewood and Carrick.

Current weather forecasts include high, sustained winds, extreme drought, and low humidity which warrants a Public Safety Power Shutoff. In addition, the current strain on local and regional firefighting resources is a concern.

You can use the interactive map at www.pacificpower.net/psps to see if your home or business is located in a PSPS area. We encourage you to be prepared and have an outage kit ready.

The next notification of the event will happen at 10 a.m.; when power is turned off.

Thank you and we appreciate your understanding and patience during this important public safety measure.

Text Message

Pacific Power will start a Public Safety Power Shutoff today at 10 a.m. More info at pacificpower.net/psps

Media Advisory

Contact:
Pacific Power media line
503-813-6018

FOR IMMEDIATE RELEASE
Sept. 13, 2020

Pacific Power will begin Public Safety Power Shutoff in Weed, California today at 10 a.m. PST

WEED, Calif. — Because of extreme wildfire conditions, Pacific Power will turn off power to approximately 2,500 customers in Weed, Calif., **beginning today, September 13th in one hour at 10 a.m.** So long as forecasts are accurate, the company expects to begin the restoration process around 5 p.m. on Sunday evening, with the goal to have service returned to all customers by 8 p.m.

Current weather forecasts include high, sustained winds, extreme drought, and low humidity which may warrant a Public Safety Power Shutoff. In addition, the current strain on local and regional firefighting resources is a concern. High winds are forecasted to remain in the area into the early evening.

“The safety of the communities we serve is our highest priority,” said Erik Brookhouse, vice president of system

operations. “We’re taking this extraordinary precaution because the right combination of factors for a potentially extreme and hard-to-fight fire event are present today. We take the decision to turn off power seriously. With the current weather conditions and strain on firefighting resources it’s important we act on all fire mitigation measures. We appreciate our customers understanding and patience.”

The affected area includes a section from just north of Black Butte, extending north to the south end of Lake Shastina, bounding on the east just west of Highway 97 west to Old Hwy 99 and Stewart Springs Road, in the areas of Weed, Hammond Ranch, Edgewood and Carrick.

Customers can use the interactive map at www.pacificpower.net/psps to see if they are located in a PSPS area. Customers are encouraged to be prepared and have an outage kit ready.

Turning off power during a Public Safety Power Shutoff is done to prevent wind-blown or falling debris from making contact with energized power lines. Pacific Power crews will actively patrol and remove debris from lines and make repairs if needed. Once line inspections are complete and extreme weather conditions have subsided, Pacific Power will re-energize the lines.

The company began notifying customers about the Public Safety Power Shutoff on Friday through phone calls, email and text messages. Affected customers will continue to receive updates through ongoing communications at these estimated times:

- 10 a.m.; assuming that lines are de-energized as planned
- 5 p.m.; when restoration work begins
- 8 p.m.; when restoration work concludes and service is restored to customers

These times are subject to change based on forecasted and actual weather conditions.

Pacific Power urges customers to verify their contact information is up-to-date. Customers can do this by logging into their online account at pacificpower.net or calling the customer care center at 1-888-221-7070.

For all non-emergency questions about the PSPS, customers and the public should call Pacific Power at 1-888-221-7070.

Puede hablar con un agente de servicio al cliente sobre cómo prepararse y qué medidas de seguridad tomar para los incendios forestales. Llame al 888-221-7070.

请致电 888-221-7070, 向客服专员了解森林火灾安全与防范详情。

請致電 888-221-7070, 向客服專員瞭解森林火災安全與防範詳情。

Unsere Mitarbeiter im Kundenservice beraten Sie gerne zu Waldbrandvorsorge und -bekämpfung. Sie erreichen uns unter 888-221-7070.

Lub chaw sawv cev saib xyuas tub lag luam yuav sib tham nrog koj txog ntawm kev nyab xeeb txog hluav taws hav zoov kub thiab kev npaj txhij. Thov hu rau 888-221-7070.

Ang isang ahente ng pangangalaga sa customer ay maaaring makipag-usap sa iyo tungkol sa kaligtasan at paghahanda sa mabilis na kumakalat na sunog o wildfire. Mangyaring tumawag sa 888-221-7070.

Một đại diện chăm sóc khách hàng có thể trao đổi với quý vị về an toàn cháy rừng và cách chuẩn bị sẵn sàng cho cháy rừng. Vui lòng gọi 888-221-7070.

Whak nheo bene llun xhinlago nha nhelee, akre unha lkues nha bii llaxgenha dá ghapchi nhada kate xde yii lixhe.

Nheo: 888 221 7070

Kui kan'ani xi na'I kaston'o sa'a ña kutua'ani te ña kui kidani ta kiño'o yuku yoton, kan'ani 888-221- 7070.

Social Media (Facebook, Instagram, Twitter) 9/13/2020, 9:00 a.m.

WEED PSPS UPDATE 9/13 9 am Due to high winds, extreme drought conditions, low humidity and the current strain on firefighter resources, we are set to begin a Public Safety Power Shutoff Weed, Calif., in one hour at 10 AM. This is to reduce wildfire risks and keep the community safe.

The affected area includes a section from just north of Black Butte, extending north to the south end of Lake Shastina, bounding on the east just west of Highway 97 west to Old Hwy 99 and Stewart Springs Road, in the areas of Weed, Hammond Ranch, Edgewood and Carrick.

For all non-emergency questions about the PSPS, customers and the public should call Pacific Power at 1-888-221-7070.

Puede hablar con un agente de servicio al cliente sobre cómo prepararse y qué medidas de seguridad tomar para los incendios forestales. Llame al 888-221-7070.

請致電 888-221-7070，向客服專員了解森林火災安全與防範詳情。

請致電 888-221-7070，向客服專員瞭解森林火災安全與防範詳情。

Unsere Mitarbeiter im Kundenservice beraten Sie gerne zu Waldbrandvorsorge und -bekämpfung. Sie erreichen uns unter 888-221-7070.

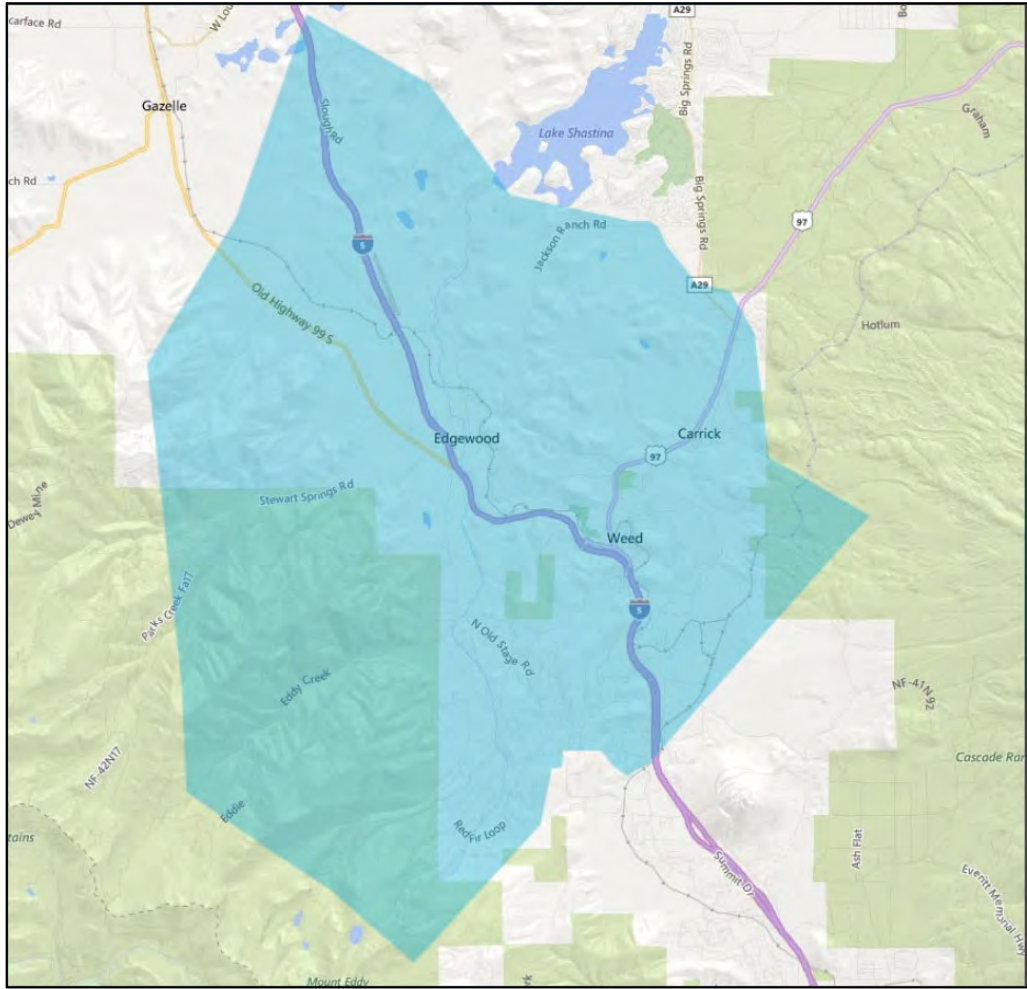
Lub chaw sawv cev saib xyuas tub lag luam yuav sib tham nrog koj txog ntawm kev nyab xeeb txog hluav taws hav zoov kub thiab kev npaj txhij. Thov hu rau 888-221-7070.

Ang isang ahente ng pangangalaga sa customer ay maaaring makipag-usap sa iyo tungkol sa kaligtasan at paghahanda sa mabilis na kumakalat na sunog o wildfire. Mangyaring tumawag sa 888-221-7070.

Một đại diện chăm sóc khách hàng có thể trao đổi với quý vị về an toàn cháy rừng và cách chuẩn bị sẵn sàng cho cháy rừng. Vui lòng gọi 888-221-7070.

Whak nheo bene llun xhinlago nha nhelee, akre unha lkues nha bii llaxgenha dá ghapchi nhada kate xde yii lixhe. Nheo: 888 221 7070

Kui kan'ani xi na'I kaston'o sa'a ña kutua'ani te ña kui kidani ta kiño'o yuku yoton, kan'ani 888-221- 7070.



Public Safety Power Shutoff – Areas near Weed, Calif.

De-energization Notification

9/13/2020, 10:00 a.m. Notice

Phone and Email Script

Hello, this is an important safety message from Pacific Power. Because of extreme wildfire conditions, Pacific Power has turned off power to approximately 2,500 customers in Weed, Calif. So long as forecasts are accurate, the company expects to begin the restoration process around 5 p.m. on Sunday evening, with the goal to have service returned to all customers by 8 p.m.

The affected area includes a section from just north of Black Butte, extending north to the south end of Lake Shastina, bounding on the east just west of Highway 97 west to Old Hwy 99 and Stewart Springs Road, in the areas of Weed, Hammond Ranch, Edgewood and Carrick.

Current weather forecasts include high, sustained winds, extreme drought, and low humidity which warrants a Public Safety Power Shutoff. In addition, the current strain on local and regional firefighting resources is a concern.

You are encouraged to be prepared and have an outage kit ready.

The next notification of the event will happen at 5 p.m.; when it is estimated power restoration efforts will begin.

Thank you and we appreciate your understanding and patience during this important public safety measure.

Text Message

Pacific Power has initiated a Public Safety Power Shutoff today at 10 a.m. More info at pacificpower.net/psps

Media Advisory

Contact:
Pacific Power media line
503-813-6018

FOR IMMEDIATE RELEASE
Sept. 13, 2020

Pacific Power initiates Public Safety Power Shutoff in Weed, California

WEED, Calif. — Because of extreme wildfire conditions, Pacific Power has turned off power to approximately 2,500 customers in Weed, Calif., beginning today, September 13th at 10 a.m. So long as forecasts are accurate, the company expects to begin the restoration process around 5 p.m. on Sunday evening, with the goal to have service returned to all customers by 8 p.m.

Current weather conditions include high, sustained winds, extreme drought, and low humidity which warranted a Public Safety Power Shutoff. In addition, the current strain on local and regional firefighting resources is a concern. High winds are forecasted to remain in the area into the early evening.

“The safety of the communities we serve is our highest priority,” said Erik Brookhouse, vice president of system operations. “We’re taking this extraordinary precaution because the right combination of factors for a potentially extreme and hard-to-fight fire event are present today. We take the decision to turn off power seriously. With the

current weather conditions and strain on firefighting resources it's important we act on all fire mitigation measures. We appreciate our customers understanding and patience.”

The affected area includes a section from just north of Black Butte, extending north to the south end of Lake Shastina, bounding on the east just west of Highway 97 west to Old Hwy 99 and Stewart Springs Road, in the areas of Weed, Hammond Ranch, Edgewood and Carrick.

Customers are encouraged to be prepared and have an outage kit ready.

Turning off power during a Public Safety Power Shutoff is done to prevent wind-blown or falling debris from making contact with energized power lines. Pacific Power crews will actively patrol and remove debris from lines and make repairs if needed. Once line inspections are complete and extreme weather conditions have subsided, Pacific Power will re-energize the lines.

The company began notifying customers about the Public Safety Power Shutoff on Friday through phone calls, email and text messages. Affected customers will continue to receive updates through ongoing communications at these estimated times:

- 5 p.m.; when restoration work begins
- 8 p.m.; when restoration work concludes and service is restored to customers

These times are subject to change based on forecasted and actual weather conditions.

Pacific Power urges customers to verify their contact information is up-to-date. Customers can do this by logging into their online account at pacificpower.net or calling the customer care center at 1-888-221-7070.

For all non-emergency questions about the PSPS, customers and the public should call Pacific Power at 1-888-221-7070.

Puede hablar con un agente de servicio al cliente sobre cómo prepararse y qué medidas de seguridad tomar para los incendios forestales. Llame al 888-221-7070.

请致电 888-221-7070，向客服专员了解森林火灾安全与防范详情。

請致電 888-221-7070，向客服專員瞭解森林火災安全與防範詳情。

Unsere Mitarbeiter im Kundenservice beraten Sie gerne zu Waldbrandvorsorge und -bekämpfung. Sie erreichen uns unter 888-221-7070.

Lub chaw sawv cev saib xyuas tub lag luam yuav sib tham nrog koj txog ntawm kev nyab xeeb txog hluav taws hav zoov kub thiab kev npaj txhij. Thov hu rau 888-221-7070.

Ang isang ahente ng pangangalaga sa customer ay maaaring makipag-usap sa iyo tungkol sa kaligtasan at paghahanda sa mabilis na kumakalat na sunog o wildfire. Mangyaring tumawag sa 888-221-7070.

Một đại diện chăm sóc khách hàng có thể trao đổi với quý vị về an toàn cháy rừng và cách chuẩn bị sẵn sàng cho cháy rừng. Vui lòng gọi 888-221-7070.

Whak nheo bene llun xhinlago nha nhelee, akre unha lkues nha bii llaxgenha dá ghapchi nhada kate xde yii lixhe. Nheo: 888 221 7070

Kui kan'ani xi na'I kaston'o sa'a ña kutua'ani te ña kui kidani ta kiño'o yuku yoton, kan'ani 888-221- 7070.

Social Media (Facebook, Instagram, Twitter) 9/13/2020, 10:00 a.m.

***WEED PSPS UPDATE 9/13 10 am *** We have turned off power to approx. 2,500 customers in areas around Weed, Calif., due to high winds, extreme drought conditions, low humidity and current strain on firefighting resources.

So long as forecasts are accurate, the company expects to begin the restoration process around 5 p.m. on Sunday evening, with the goal to have service returned to all customers by 8 p.m. More information at pacificpower.net/pmps.

For all non-emergency questions about the PSPS, customers and the public should call Pacific Power at 1-888-221-7070.

Puede hablar con un agente de servicio al cliente sobre cómo prepararse y qué medidas de seguridad tomar para los incendios forestales. Llame al 888-221-7070.

請致電 888-221-7070，向客服專員了解森林火災安全與防範詳情。

請致電 888-221-7070，向客服專員瞭解森林火災安全與防範詳情。

Unsere Mitarbeiter im Kundenservice beraten Sie gerne zu Waldbrandvorsorge und -bekämpfung. Sie erreichen uns unter 888-221-7070.

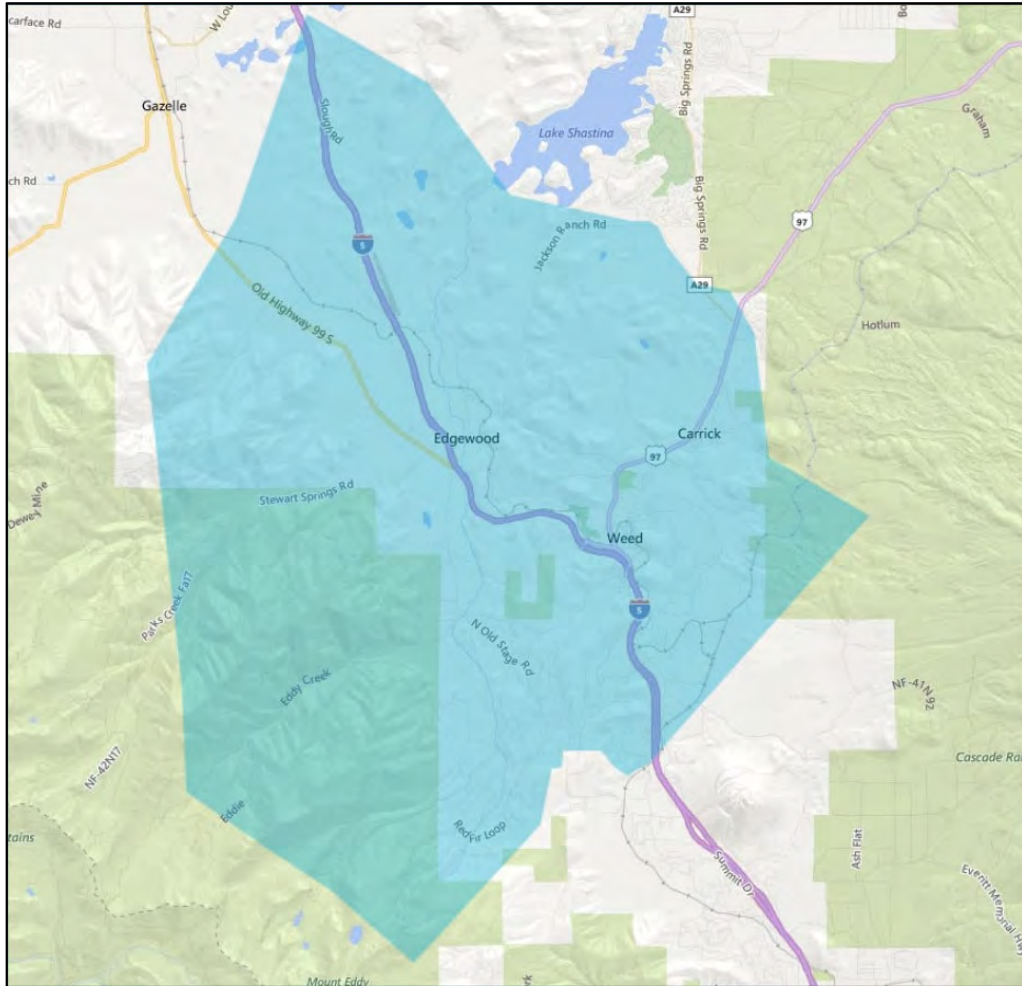
Lub chaw sawv cev saib xyuas tub lag luam yuav sib tham nrog koj txog ntawm kev nyab xeeb txog hluav taws hav zoov kub thiab kev npaj txhij. Thov hu rau 888-221-7070.

Ang isang ahente ng pangangalaga sa customer ay maaaring makipag-usap sa iyo tungkol sa kaligtasan at paghahanda sa mabilis na kumakalat na sunog o wildfire. Mangyaring tumawag sa 888-221-7070.

Một đại diện chăm sóc khách hàng có thể trao đổi với quý vị về an toàn cháy rừng và cách chuẩn bị sẵn sàng cho cháy rừng. Vui lòng gọi 888-221-7070.

Whak nheo bene llun xhinlago nha nhelee, akre unha lkues nha bii llaxgenha dá ghapchi nhada kate xde yii lixhe. Nheo: 888 221 7070

Kui kan'ani xi na'I kaston'o sa'a ña kutua'ani te ña kui kidani ta kiño'o yuku yoton, kan'ani 888-221- 7070.



Website

Public Safety Power Shutoff is active for Weed, California area

Because of extreme wildfire conditions, Pacific Power has turned off power to approximately 2,500 customers in Weed, Calif., beginning Sunday, September 13th at 10 a.m. So long as forecasts are accurate, the company expects to begin the restoration process around 5 p.m. on Sunday evening, with the goal to have service returned to all customers by 8 p.m.

Current weather forecasts include high, sustained winds, extreme drought, and low humidity warranted a Public Safety Power Shutoff. In addition, the current strain on local and regional firefighting resources is a concern. High winds are forecasted to remain in the area into the early evening.

The affected area includes a section from just north of Black Butte, extending north to the south end of Lake Shastina, bounding on the east just west of Highway 97 west to Old Hwy 99 and Stewart Springs Road, in the areas of Weed, Hammond Ranch, Edgewood and Carrick.

Pacific Power urges customers to verify their contact information is up-to-date. Customers can do this by logging into their online account at pacificpower.net or calling the customer care center at 1-888-221-7070.

Public Safety Power Shutoff – Areas near Weed, Calif.

Beginning Stages of Restoration Notification

9/13/2020, 5:00 p.m. Notice

Phone and Email Script

Hello, this is an important message from Pacific Power. Crews are patrolling lines and performing inspections after a wind event moved through the Weed, Calif. area today. The line inspections are to identify if any damage happened to power facilities or if debris such as tree limbs became stuck on lines. It's estimated these patrols will take approximately three hours. Power will be restored to affected customers as crews determine it is safe. The goal is to have power back on for the 2,500 affected customers by 8 p.m.

A combination of extreme wildfire conditions are present in the area including extreme drought, low humidity, high fuel load and elevated levels on key weather indexes. In addition, the current strain on local and regional firefighting resources was an additional factor in issuing a Public Safety Power Shutoff.

The next notification of the event will happen when power is fully restored to customers.

Thank you and we appreciate your understanding and patience during this important public safety measure.

Puede hablar con un agente de servicio al cliente sobre cómo prepararse y qué medidas de seguridad tomar para los incendios forestales. Llame al 888-221-7070.

请致电 888-221-7070，向客服专员了解森林火灾安全与防范详情。

請致電 888-221-7070，向客服專員瞭解森林火災安全與防範詳情。

Unsere Mitarbeiter im Kundenservice beraten Sie gerne zu Waldbrandvorsorge und -bekämpfung. Sie erreichen uns unter 888-221-7070.

Lub chaw sawv cev saib xyuas tub lag luam yuav sib tham nrog koj txog ntawm kev nyab xeeb txog hluav taws hav zoov kub thiab kev npaj txhij. Thov hu rau 888-221-7070.

Ang isang ahente ng pangangalaga sa customer ay maaaring makipag-usap sa iyo tungkol sa kaligtasan at paghahanda sa mabilis na kumakalat na sunog o wildfire. Mangyaring tumawag sa 888-221-7070.

Một đại diện chăm sóc khách hàng có thể trao đổi với quý vị về an toàn cháy rừng và cách chuẩn bị sẵn sàng cho cháy rừng. Vui lòng gọi 888-221-7070.

Whak nheo bene llun xhinlago nha nhelee, akre unha lkues nha bii llaxgenha dá ghapchi nhada kate xde yii lixhe. Nheo: 888 221 7070

Kui kan'ani xi na'I kaston'o sa'a ña kutua'ani te ña kui kidani ta kiño'o yuku yoton, kan'ani 888-221-7070

Text Message

Pacific Power has started the process to restore power to customers in Weed area. Est. time to full restoration is 8 p.m.

Media Advisory

Contact:
Pacific Power media line
503-813-6018

FOR IMMEDIATE RELEASE
Sept. 13, 2020

Pacific Power begins restoration process for Public Safety Power Shutoff in Weed, California area

WEED, Calif. — Pacific Power crews are patrolling lines and performing inspections after a wind event moved through the Weed, Calif. area today. The line inspections are to identify if any damage happened to power facilities or if debris such as tree limbs became stuck on lines. It's estimated these patrols will take approximately three hours. Power will be restored to affected customers as crews determine it is safe. The goal is to have power back on for the 2,500 affected customers by 8 p.m.

“Mitigating wildfire risk and protecting the communities we serve is our top priority,” said Erik Brookhouse, vice president of system operations. “The winds were not as widespread as the models predicted, but some sections within the shutoff area, particularly north of Weed, did see high gusts. We appreciate our customers’ patience and understanding during this important public safety measure.”

A combination of extreme wildfire conditions are present in the area including extreme drought, low humidity, high fuel load and elevated levels on key weather indexes. In addition, the current strain on local and regional firefighting resources was an additional factor in issuing a Public Safety Power Shutoff.

The affected area included a section from just north of Black Butte, extending north to the south end of Lake Shastina, bounding on the east just west of Highway 97 west to Old Hwy 99 and Stewart Springs Road, in the areas of Weed, Hammond Ranch, Edgewood and Carrick.

The company began notifying customers about the Public Safety Power Shutoff on Friday through phone calls, email and text messages. Affected customers will receive an additional update when restoration work concludes and service is restored to customers.

For all non-emergency questions about the PSPS, customers and the public should call Pacific Power at 1-888-221-7070.

Puede hablar con un agente de servicio al cliente sobre cómo prepararse y qué medidas de seguridad tomar para los incendios forestales. Llame al 888-221-7070.

请致电 888-221-7070, 向客服专员了解森林火灾安全与防范详情。

請致電 888-221-7070, 向客服專員瞭解森林火災安全與防範詳情。

Unsere Mitarbeiter im Kundenservice beraten Sie gerne zu Waldbrandvorsorge und -bekämpfung. Sie erreichen uns unter 888-221-7070.

Lub chaw sawv cev saib xyuas tub lag luam yuav sib tham nrog koj txog ntawm kev nyab xeeb txog hluav taws hav zoov kub thiab kev npaj txhij. Thov hu rau 888-221-7070.

Ang isang ahente ng pangangalaga sa customer ay maaaring makipag-usap sa iyo tungkol sa kaligtasan at paghahanda sa mabilis na kumakalat na sunog o wildfire. Mangyaring tumawag sa 888-221-7070.

Một đại diện chăm sóc khách hàng có thể trao đổi với quý vị về an toàn cháy rừng và cách chuẩn bị sẵn sàng cho cháy rừng. Vui lòng gọi 888-221-7070.

Whak nheo bene llun xhinlago nha nhelee, akre unha lkues nha bii llaxgenha dá ghapchi nhada kate xde yii lixhe. Nheo: 888 221 7070

Kui kan'ani xi na'I kaston'o sa'a ña kutua'ani te ña kui kidani ta kiño'o yuku yoton, kan'ani 888-221- 7070.

Social Media (Facebook, Instagram, Twitter) 9/13/2020, 5:00 p.m.

WEED PSPS UPDATE 9/13 5 pm Crews are patrolling lines and performing inspections after a wind event moved through the Weed, Calif. area today. It's estimated these patrols will take approximately three hours. Power will be restored to affected customers as crews determine it is safe. The goal is to have power back on for the 2,500 affected customers by 8 p.m.

A combination of extreme wildfire conditions are present in the area including extreme drought, low humidity, high fuel load and elevated levels on key weather indexes. In addition, the current strain on local and regional firefighting resources was an additional factor in issuing a Public Safety Power Shutoff.

 <p>PUBLIC SAFETY POWER SHUTOFF</p> <p>For all <u>non-emergency</u> questions about the PSPS, customers and the public should call Pacific Power at 1-888-221-7070.</p> 	<p>Puede hablar con un agente de servicio al cliente sobre cómo prepararse y qué medidas de seguridad tomar para los incendios forestales. Llame al 888-221-7070.</p> <p>请致电 888-221-7070, 向客服专员了解森林火灾安全与防范详情。</p> <p>請致電 888-221-7070, 向客服專員瞭解森林火災安全與防範詳情。</p> <p>Unsere Mitarbeiter im Kundenservice beraten Sie gerne zu Waldbrandvorsorge und -bekämpfung. Sie erreichen uns unter 888-221-7070.</p> <p>Lub chaw sawv cev saib xyuas tub lag luam yuav sib tham nrog koj txog ntawm kev nyab xeeb txog hluav taws hav zoov kub thiab kev npaj txhij. Thov hu rau 888-221-7070.</p> <p>Ang isang ahente ng pangangalaga sa customer ay maaaring makipag-usap sa iyo tungkol sa kaligtasan at paghahanda sa mabilis na kumakalat na sunog o wildfire. Mangyaring tumawag sa 888-221-7070.</p> <p>Một đại diện chăm sóc khách hàng có thể trao đổi với quý vị về an toàn cháy rừng và cách chuẩn bị sẵn sàng cho cháy rừng. Vui lòng gọi 888-221-7070.</p> <p>Whak nheo bene llun xhinlago nha nhelee, akre unha lkues nha bii llaxgenha dá ghapchi nhada kate xde yii lixhe. Nheo: 888 221 7070.</p> <p>Kui kan'ani xi na'I kaston'o sa'a ña kutua'ani te ña kui kidani ta kiño'o yuku yoton, kan'ani 888-221- 7070.</p>
--	--

Website

Public Safety Power Shutoff is active for Weed, California area

Pacific Power crews are patrolling lines and performing inspections after a wind event moved through the Weed, Calif. area today. The line inspections are to identify if any damage happened to power facilities or if debris such as tree limbs became stuck on lines. It's estimated these patrols will take approximately three hours. Power will be restored to affected customers as crews determine it is safe. The goal is to have power back on for the 2,500 affected customers by 8 p.m.

Public Safety Power Shutoff – Areas near Weed, Calif.

Restoration Complete Notification

9/13/2020, 7:00 p.m. Notice

Phone and Email Script

Hello, this is an important message from Pacific Power. Pacific Power has restored service to approximately 2,500 customers in the Weed, Calif. area after initiating a Public Safety Power Shutoff earlier today. Crews completed inspections and determined it was safe to begin step restoration. Service to customers was restored by 7 p.m.

Reducing wildfire risks and protecting the communities we serve is our top priority. The winds were not as widespread as the models predicted, but some sections within the shutoff area, particularly north of Weed, did see high gusts.

A combination of extreme wildfire conditions are present in the area including extreme drought, low humidity, high fuel load and elevated levels on key weather indexes. In addition, the current strain on local and regional firefighting resources was an additional factor in issuing a Public Safety Power Shutoff.

We appreciate your patience and understanding during this important public safety measure. Thank you.

Puede hablar con un agente de servicio al cliente sobre cómo prepararse y qué medidas de seguridad tomar para los incendios forestales. Llame al 888-221-7070.

请致电 888-221-7070，向客服专员了解森林火灾安全与防范详情。

請致電 888-221-7070，向客服專員瞭解森林火災安全與防範詳情。

Unsere Mitarbeiter im Kundenservice beraten Sie gerne zu Waldbrandvorsorge und -bekämpfung. Sie erreichen uns unter 888-221-7070.

Lub chaw sawv cev saib xyuas tub lag luam yuav sib tham nrog koj txog ntawm kev nyab xeeb txog hluav taws hav zoov kub thiab kev npaj txhij. Thov hu rau 888-221-7070.

Ang isang ahente ng pangangalaga sa customer ay maaaring makipag-usap sa iyo tungkol sa kaligtasan at paghahanda sa mabilis na kumakalat na sunog o wildfire. Mangyaring tumawag sa 888-221-7070.

Một đại diện chăm sóc khách hàng có thể trao đổi với quý vị về an toàn cháy rừng và cách chuẩn bị sẵn sàng cho cháy rừng. Vui lòng gọi 888-221-7070.

Whak nheo bene llun xhinlago nha nhelee, akre unha lkues nha bii llaxgenha dá ghapchi nhada kate xde yii lixhe. Nheo: 888 221 7070

Kui kan'ani xi na'I kaston'o sa'a ña kutua'ani te ña kui kidani ta kiño'o yuku yoton, kan'ani 888-221-7070

Text Message

Pacific Power has restored power to all customers in Weed, Calif. We appreciate your understanding and patience during this important public safety measure.

Media Advisory

Contact:
Pacific Power media line
503-813-6018

FOR IMMEDIATE RELEASE
Sept. 13, 2020

Power restored to customers in Weed, California area after Public Safety Power Shutoff

WEED, Calif. — Pacific Power has restored service to approximately 2,500 customers in the Weed, Calif. area after initiating a Public Safety Power Shutoff earlier today, September 13. Crews completed inspections and determined it was safe to begin step restoration. Service to customers was restored by 7 p.m.

“Mitigating wildfire risk and protecting the communities we serve is our top priority,” said Erik Brookhouse, vice president of system operations. “The winds were not as widespread as the models predicted, but some sections within the shutoff area, particularly north of Weed, did see high gusts. We appreciate our customers’ patience and understanding during this important public safety measure.”

A combination of extreme wildfire conditions are present in the area including extreme drought, low humidity, high fuel load and elevated levels on key weather indexes. In addition, the current strain on local and regional firefighting resources was an additional factor in issuing a Public Safety Power Shutoff.

The affected area included a section from just north of Black Butte, extending north to the south end of Lake Shastina, bounding on the east just west of Highway 97 west to Old Hwy 99 and Stewart Springs Road, in the areas of Weed, Hammond Ranch, Edgewood and Carrick.

The company began notifying customers about the Public Safety Power Shutoff on Friday through phone calls, email and text messages.

For all non-emergency questions about the PSPS, customers and the public should call Pacific Power at 1-888-221-7070.

Puede hablar con un agente de servicio al cliente sobre cómo prepararse y qué medidas de seguridad tomar para los incendios forestales. Llame al 888-221-7070.

請致電 888-221-7070，向客服專員了解森林火災安全與防範詳情。

請致電 888-221-7070，向客服專員瞭解森林火災安全與防範詳情。

Unsere Mitarbeiter im Kundenservice beraten Sie gerne zu Waldbrandvorsorge und -bekämpfung. Sie erreichen uns unter 888-221-7070.

Lub chaw sawv cev saib xyuas tub lag luam yuav sib tham nrog koj txog ntawm kev nyab xeeb txog hluav taws hav zoov kub thiab kev npaj txhij. Thov hu rau 888-221-7070.

Ang isang ahente ng pangangalaga sa customer ay maaaring makipag-usap sa iyo tungkol sa kaligtasan at paghahanda sa mabilis na kumakalat na sunog o wildfire. Mangyaring tumawag sa 888-221-7070.

Một đại diện chăm sóc khách hàng có thể trao đổi với quý vị về an toàn cháy rừng và cách chuẩn bị sẵn sàng cho cháy rừng. Vui lòng gọi 888-221-7070.

Whak nheo bene llun xhinlago nha nhelee, akre unha lkues nha bii llaxgenha dá ghapchi nhada kate xde yii lixhe. Nheo: 888 221 7070

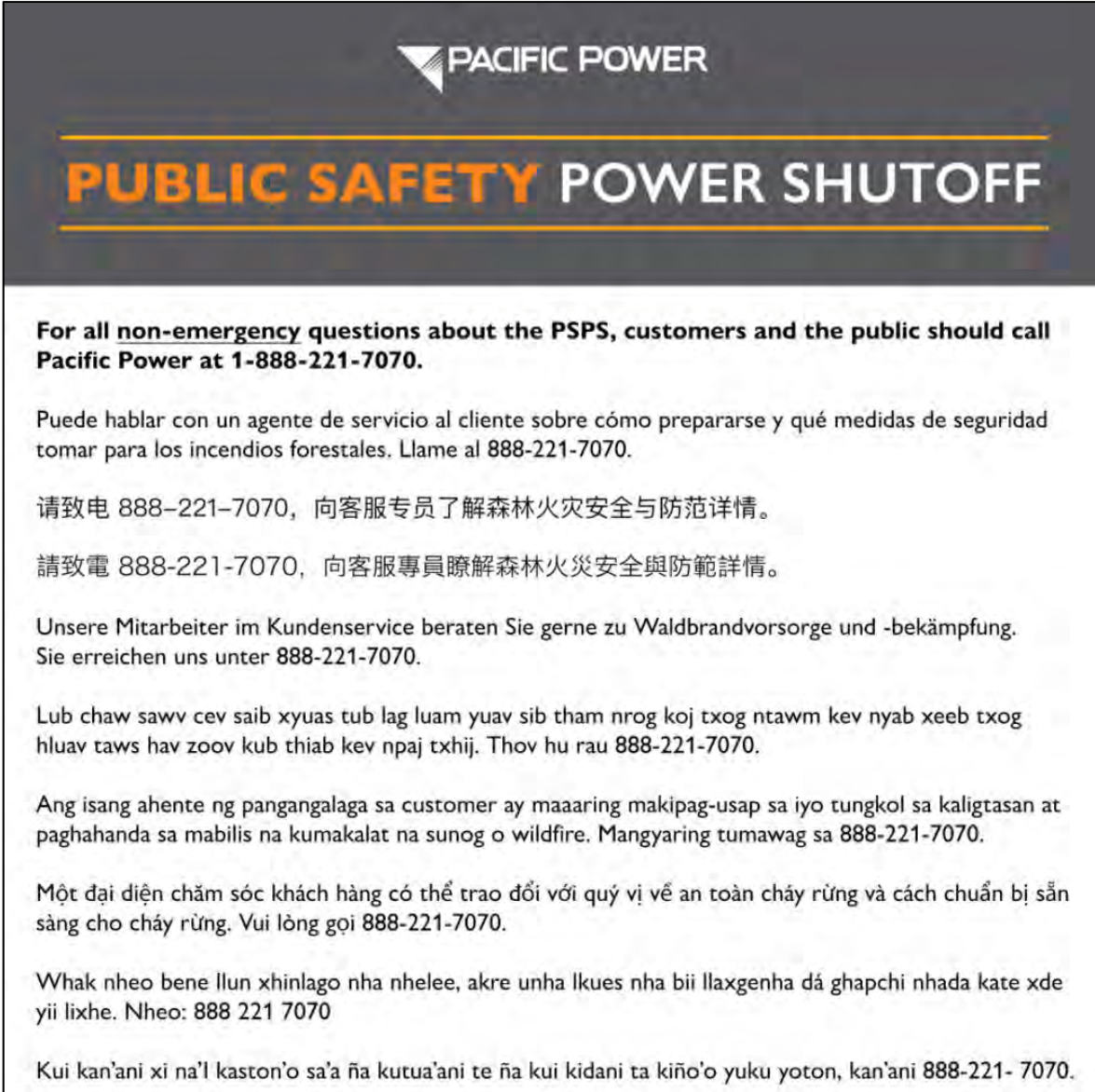
Kui kan'ani xi na'I kaston'o sa'a ña kutua'ani te ña kui kidani ta kiño'o yuku yoton, kan'ani 888-221- 7070.

Social Media (Facebook, Instagram, Twitter) 9/13/2020, 7:00 p.m.

WEED PSPS UPDATE 9/13 7 pm Pacific Power has restored service to approx. 2,500 customers in the Weed, Calif. area after initiating a Public Safety Power Shutoff earlier today. Crews completed inspections and determined it was safe to begin step restoration. Service to customers was restored by 7 p.m.

A combination of extreme wildfire conditions are present in the area including extreme drought, low humidity, high fuel load and elevated levels on key weather indexes. In addition, the current strain on local and regional firefighting resources was an additional factor in issuing a Public Safety Power Shutoff.

We appreciate your patience and understanding during this important public safety measure. Thank you.



PACIFIC POWER

PUBLIC SAFETY POWER SHUTOFF

For all non-emergency questions about the PSPS, customers and the public should call Pacific Power at 1-888-221-7070.

Puede hablar con un agente de servicio al cliente sobre cómo prepararse y qué medidas de seguridad tomar para los incendios forestales. Llame al 888-221-7070.

請致電 888-221-7070，向客服專員了解森林火災安全與防範詳情。

請致電 888-221-7070，向客服專員瞭解森林火災安全與防範詳情。

Unsere Mitarbeiter im Kundenservice beraten Sie gerne zu Waldbrandvorsorge und -bekämpfung. Sie erreichen uns unter 888-221-7070.

Lub chaw sawv cev saib xyuas tub lag luam yuav sib tham nrog koj txog ntawm kev nyab xeeb txog hluav taws hav zoov kub thiab kev npaj txhij. Thov hu rau 888-221-7070.

Ang isang ahente ng pangangalaga sa customer ay maaaring makipag-usap sa iyo tungkol sa kaligtasan at paghahanda sa mabilis na kumakalat na sunog o wildfire. Mangyaring tumawag sa 888-221-7070.

Một đại diện chăm sóc khách hàng có thể trao đổi với quý vị về an toàn cháy rừng và cách chuẩn bị sẵn sàng cho cháy rừng. Vui lòng gọi 888-221-7070.

Whak nheo bene llun xhinlago nha nhelee, akre unha lkues nha bii llaxgenha dá ghapchi nhada kate xde yii lixhe. Nheo: 888 221 7070

Kui kan'ani xi na'I kaston'o sa'a ña kutua'ani te ña kui kidani ta kiño'o yuku yoton, kan'ani 888-221- 7070.

Public Safety Power Shutoff – Areas near Weed, Calif.

Watch Notification

9/17/2020, 11:00 a.m.

Phone and Email Script

Hello this is Pacific Power with an important safety message. We are actively monitoring forecasted weather conditions in the Weed area. Higher winds are in the forecast for this afternoon which might require a Public Safety Power Shutoff.

Higher winds combined with low humidity and dry conditions can result in flying debris coming in contact with power lines and escalating wildfire risk. We will continue to monitor these conditions and will provide updates should we need to issue a Public Safety Power Shutoff in your area.

The potential shutoff area includes a section from just north of Black Butte, extending north to the south end of Lake Shastina, bounding on the east just west of Highway 97 west to Old Hwy 99 and Stewart Springs Road, in the areas of Weed, Hammond Ranch, Edgewood and Carrick. The community of Lake Shastina is not included in this watch.

You can use the interactive map at www.pacificpower.net/psps to see if they are located in a PSPS area. We encourage you to be prepared and have an outage kit ready.

The next notification of the event will happen at 12 p.m. today.

Thank you and we appreciate your understanding and patience during this important public safety measure.

Puede hablar con un agente de servicio al cliente sobre cómo prepararse y qué medidas de seguridad tomar para los incendios forestales. Llame al 888-221-7070.

請致電 888-221-7070，向客服專員了解森林火災安全與防範詳情。

請致電 888-221-7070，向客服專員瞭解森林火災安全與防範詳情。

Unsere Mitarbeiter im Kundenservice beraten Sie gerne zu Waldbrandvorsorge und -bekämpfung. Sie erreichen uns unter 888-221-7070.

Lub chaw sawv cev saib xyuas tub lag luam yuav sib tham nrog koj txog ntawm kev nyab xeeb txog hluav taws hav zoov kub thiab kev npaj txhij. Thov hu rau 888-221-7070.

Ang isang ahente ng pangangalaga sa customer ay maaaring makipag-usap sa iyo tungkol sa kaligtasan at paghahanda sa mabilis na kumakalat na sunog o wildfire. Mangyaring tumawag sa 888-221-7070.

Một đại diện chăm sóc khách hàng có thể trao đổi với quý vị về an toàn cháy rừng và cách chuẩn bị sẵn sàng cho cháy rừng. Vui lòng gọi 888-221-7070.

Whak nheo bene llun xhinlago nha nhelee, akre unha lkues nha bii llaxgenha dá ghapchi nhada kate xde yii lixhe. Nheo: 888 221 7070

Kui kan'ani xi na'I kaston'o sa'a ña kutua'ani te ña kui kidani ta kiño'o yuku yoton, kan'ani 888-221- 7070.

Text Message

Pacific Power is monitoring forecasted high winds for this afternoon in Weed. Additional info at pacificpower.net/psps.

Media Advisory

Contact:
Pacific Power media line
503-813-6018

FOR IMMEDIATE RELEASE
September 17, 2020

Pacific Power closely monitoring Weed, Calif. area for wildfire risk and possible Public Safety Power Shutoff today

Weather forecast for Thursday afternoon is being monitored for possible de-energization of power lines in designated high fire risk areas

WEED, Calif. — Pacific Power is closely monitoring weather conditions in Weed, Calif., which is considered a high fire risk area, and may issue a [Public Safety Power Shutoff](#) (PSPS) today, September 17th beginning around 2 p.m. and extending to around 6 p.m.

The measure is a proactive effort to mitigate wildfire risk in the face of hazardous fire weather conditions including extremely low humidity, dry vegetation, elevated levels on key weather indexes and sustained winds and gusts.

“Taking this extraordinary measure is out of an abundance of caution,” said Erik Brookhouse, vice president of system, operations. “Forecasted high, sustained winds are stronger than what we saw on Sunday when we initiated the previous PSPS. We understand the inconvenience this can cause our customers and appreciate their patience during this important public safety event.”

Approximately 2,500 customers in Weed could be affected. Those customers have been notified of the watch through phone calls, email and text messages. Affected customers will continue to receive updates through ongoing communications. Customers can use the interactive map at www.pacificpower.net/psps to see if they are located in a PSPS area. Customers are encouraged to be prepared and have an outage kit ready.

If a PSPS is needed, customers will receive additional notifications at these times:

- 12 p.m.; two hours before power is turned off
- 1 p.m.; one hour before power is turned off
- 2 p.m.; assuming that lines are de-energized as planned
- 6 p.m.; when restoration work begins
- 8 p.m.; when restoration work concludes and service is restored to customers

For all non-emergency questions about the PSPS, customers and the public should call Pacific Power at 1-888-221-7070.

Turning off power during a Public Safety Power Shutoff is done to prevent wind-blown or falling debris from making contact with energized power lines. Pacific Power crews will actively patrol and remove debris from lines and make repairs if needed. Once line inspections are complete and extreme weather conditions have subsided, Pacific Power will re-energize the lines.

Visit pacificpower.net/psps for additional information on Public Safety Power Shutoffs, wildfire safety and emergency preparedness.

Puede hablar con un agente de servicio al cliente sobre cómo prepararse y qué medidas de seguridad tomar para los incendios forestales. Llame al 888-221-7070.

请致电 888-221-7070，向客服专员了解森林火灾安全与防范详情。

請致電 888-221-7070, 向客服專員瞭解森林火災安全與防範詳情。

Unsere Mitarbeiter im Kundenservice beraten Sie gerne zu Waldbrandvorsorge und -bekämpfung. Sie erreichen uns unter 888-221-7070.

Lub chaw sawv cev saib xyuas tub lag luam yuav sib tham nrog koj txog ntawm kev nyab xeeb txog hluav taws hav zoov kub thiab kev npaj txhij. Thov hu rau 888-221-7070.

Ang isang ahente ng pangangalaga sa customer ay maaaring makipag-usap sa iyo tungkol sa kaligtasan at paghahanda sa mabilis na kumakalat na sunog o wildfire. Mangyaring tumawag sa 888-221-7070.

Một đại diện chăm sóc khách hàng có thể trao đổi với quý vị về an toàn cháy rừng và cách chuẩn bị sẵn sàng cho cháy rừng. Vui lòng gọi 888-221-7070.

Whak nheo bene llun xhinlago nha nhelee, akre unha lkues nha bii llaxgenha dá ghapchi nhada kate xde yii lixhe. Nheo: 888 221 7070

Kui kan'ani xi na'I kaston'o sa'a ña kutua'ani te ña kui kidani ta kiño'o yuku yoton, kan'ani 888-221- 7070.

Social Media (Facebook, Instagram, Twitter) 9/17/2020, 11:15 a.m.

We are closely monitoring weather conditions in Weed, Calif., which is considered a high fire risk area, and may need to issue a Public Safety Power Shutoff on Thursday 9/17 to reduce risk and keep the community safe. Learn more at <https://www.pacificpower.net/about/newsroom/news-releases/pp-closely-monitoring-weed-calif-area-for-possible-psps.html?fbclid=IwAR3pWBUp4pkyCSyx1yDEVhXjLrnYaG-aY6BvbvdgcbmCWjB9Xzu0DaIIB1g>

PUBLIC SAFETY POWER SHUTOFF

For all non-emergency questions about the PSPS, customers and the public should call Pacific Power at 1-888-221-7070.

Puede hablar con un agente de servicio al cliente sobre cómo prepararse y qué medidas de seguridad tomar para los incendios forestales. Llame al 888-221-7070.

請致電 888-221-7070，向客服專員了解森林火災安全與防范詳情。

請致電 888-221-7070，向客服專員瞭解森林火災安全與防范詳情。

Unsere Mitarbeiter im Kundenservice beraten Sie gerne zu Waldbrandvorsorge und -bekämpfung. Sie erreichen uns unter 888-221-7070.

Lub chaw sawv cev saib xyuas tub lag luam yuav sib tham nrog koj txog ntawm kev nyab xeeb txog hluav taws hav zoov kub thiab kev npaj txhij. Thov hu rau 888-221-7070.

Ang isang ahente ng pangangalaga sa customer ay maaaring makipag-usap sa iyo tungkol sa kaligtasan at paghahanda sa mabilis na kumakalat na sunog o wildfire. Mangyaring tumawag sa 888-221-7070.

Một đại diện chăm sóc khách hàng có thể trao đổi với quý vị về an toàn cháy rừng và cách chuẩn bị sẵn sàng cho cháy rừng. Vui lòng gọi 888-221-7070.

Whak nheo bene llun xhinlago nha nhelee, akre unha lkues nha bii llaxgenha dá ghapchi nhada kate xde yii lixhe. Nheo: 888 221 7070

Kui kan'ani xi na'l kaston'o sa'a ña kutua'ani te ña kui kidani ta kiño'o yuku yoton, kan'ani 888-221- 7070.

Website

Pacific Power is closely monitoring weather conditions in Weed, Calif., which is considered a high fire risk area, and may issue a **Public Safety Power Shutoff (PSPS)** today, September 17th beginning around 2 p.m. and extending to around 6 p.m.

The measure is a proactive effort to mitigate wildfire risk in the face of hazardous fire weather conditions including extremely low humidity, dry vegetation, elevated levels on key weather indexes and sustained winds and gusts.

Approximately 2,500 customers in Weed could be affected. Those customers have been notified of the watch through phone calls, email and text messages. Affected customers will continue to receive updates through ongoing communications. Customers are encouraged to be prepared and have an outage kit ready.

For all non-emergency questions about the PSPS, customers and the public should call Pacific Power at 1-888-221-7070.

Puede hablar con un agente de servicio al cliente sobre cómo prepararse y qué medidas de seguridad tomar para los incendios forestales. Llame al 888-221-7070.

請致電 888-221-7070，向客服專員了解森林火災安全與防范詳情。

請致電 888-221-7070, 向客服專員瞭解森林火災安全與防範詳情。

Unsere Mitarbeiter im Kundenservice beraten Sie gerne zu Waldbrandvorsorge und -bekämpfung. Sie erreichen uns unter 888-221-7070.

Lub chaw sawv cev saib xyuas tub lag luam yuav sib tham nrog koj txog ntawm kev nyab xeeb txog hluav taws hav zoov kub thiab kev npaj txhij. Thov hu rau 888-221-7070.

Ang isang ahente ng pangangalaga sa customer ay maaaring makipag-usap sa iyo tungkol sa kaligtasan at paghahanda sa mabilis na kumakalat na sunog o wildfire. Mangyaring tumawag sa 888-221-7070.

Một đại diện chăm sóc khách hàng có thể trao đổi với quý vị về an toàn cháy rừng và cách chuẩn bị sẵn sàng cho cháy rừng. Vui lòng gọi 888-221-7070.

Whak nheo bene llun xhinlago nha nhelee, akre unha lkues nha bii llaxgenha dá ghapchi nhada kate xde yii lixhe. Nheo: 888 221 7070

Kui kan'ani xi na'I kaston'o sa'a ña kutua'ani te ña kui kidani ta kiño'o yuku yoton, kan'ani 888-221- 7070.

Public Safety Power Shutoff – Areas near Weed, Calif.

Watch Notification Update

9/17/2020, 2:00 p.m.

Phone and Email Script

Hello this is Pacific Power with an important safety message. Areas around Weed, California, which is considered a high fire risk area, remain under a [Public Safety Power Shutoff](#) watch today, September 17th beginning at 2 p.m. and extending to 6 p.m. Peak gusts are expected in an area north of Weed.

If a PSPS is required, the company may reduce the potentially impacted customers from 2,500 to 600 and issue a PSPS to a sectionalized area. This area encompasses north east of Weed, north of Alamo Avenue, out to the Carrick area, a section just west of Old Stage Road and Old Hwy 99 South. This includes an area north of Edgewood. It does not include areas in Hammond Ranch and the community of Lake Shastina.

You can use the interactive map at www.pacificpower.net/psps to see if they are located in a PSPS area. We encourage you to be prepared and have an outage kit ready.

If a PSPS is needed, customers will receive notification that power will be turned off. Otherwise, customer notification will happen at the conclusion of the event.

Thank you and we appreciate your understanding and patience during this important public safety measure.

Puede hablar con un agente de servicio al cliente sobre cómo prepararse y qué medidas de seguridad tomar para los incendios forestales. Llame al 888-221-7070.

請致電 888-221-7070，向客服專員了解森林火災安全與防範詳情。

請致電 888-221-7070，向客服專員瞭解森林火災安全與防範詳情。

Unsere Mitarbeiter im Kundenservice beraten Sie gerne zu Waldbrandvorsorge und -bekämpfung. Sie erreichen uns unter 888-221-7070.

Lub chaw sawv cev saib xyuas tub lag luam yuav sib tham nrog koj txog ntawm kev nyab xeeb txog hluav taws hav zoov kub thiab kev npaj txhij. Thov hu rau 888-221-7070.

Ang isang ahente ng pangangalaga sa customer ay maaaring makipag-usap sa iyo tungkol sa kaligtasan at paghahanda sa mabilis na kumakalat na sunog o wildfire. Mangyaring tumawag sa 888-221-7070.

Một đại diện chăm sóc khách hàng có thể trao đổi với quý vị về an toàn cháy rừng và cách chuẩn bị sẵn sàng cho cháy rừng. Vui lòng gọi 888-221-7070.

Whak nheo bene llun xhinlago nha nhelee, akre unha lkues nha bii llaxgenha dá ghapchi nhada kate xde yii lixhe. Nheo: 888 221 7070

Kui kan'ani xi na'I kaston'o sa'a ña kutua'ani te ña kui kidani ta kiño'o yuku yoton, kan'ani 888-221- 7070.

Text Message

Pacific Power is monitoring forecasted high winds for this afternoon in Weed. Additional info at pacificpower.net/psps.

Media Advisory

Contact:
Pacific Power media line
503-813-6018

FOR IMMEDIATE RELEASE
September 17, 2020

Pacific Power continues to closely monitor Weed, Calif. area for wildfire risk and possible Public Safety Power Shutoff today

Weather forecast for Thursday afternoon is being monitored for possible de-energization of power lines in designated high fire risk areas

WEED, Calif. — Areas around Weed, Calif., which is considered a high fire risk area, remain under a [Public Safety Power Shutoff](#) (PSPS) watch today, September 17th beginning at 2 p.m. and extending to around 6 p.m. Peak gusts are expected in an area north of Weed.

If a PSPS is required, the company may reduce the potentially impacted customers from 2,500 to 600 and issue a PSPS to a sectionalized area. This area encompasses north east of Weed, north of Alamo Avenue, out to the Carrick area, a section just west of Old Stage Road and Old Hwy 99 South. This includes an area north of Edgewood. It does not include areas in Hammond Ranch and the community of Lake Shastina.

The measure is a proactive effort to mitigate wildfire risk in the face of hazardous fire weather conditions including extremely low humidity, dry vegetation, elevated levels on key weather indexes and sustained winds and gusts.

“Taking this extraordinary measure is out of an abundance of caution,” said Erik Brookhouse, vice president of system, operations. “Forecasted high, sustained winds are stronger than what we saw on Sunday when we initiated the previous PSPS. We understand the inconvenience this can cause our customers and appreciate their patience during this important public safety event.”

Customers have been notified of the watch through phone calls, email and text messages. Affected customers will continue to receive updates through ongoing communications. Customers can use the interactive map at www.pacificpower.net/psps to see if they are located in a PSPS area. Customers are encouraged to be prepared and have an outage kit ready.

If a PSPS is needed, customers will receive notification that power will be turned off. Otherwise, customer notification will happen at the conclusion of the event.

For all non-emergency questions about the PSPS, customers and the public should call Pacific Power at 1-888-221-7070.

Turning off power during a Public Safety Power Shutoff is done to prevent wind-blown or falling debris from making contact with energized power lines. Pacific Power crews will actively patrol and remove debris from lines and make repairs if needed. Once line inspections are complete and extreme weather conditions have subsided, Pacific Power will re-energize the lines.

Visit pacificpower.net/psps for additional information on Public Safety Power Shutoffs, wildfire safety and emergency preparedness.

Puede hablar con un agente de servicio al cliente sobre cómo prepararse y qué medidas de seguridad tomar para los incendios forestales. Llame al 888-221-7070.

请致电 888-221-7070, 向客服专员了解森林火灾安全与防范详情。

請致電 888-221-7070, 向客服專員瞭解森林火災安全與防範詳情。

Unsere Mitarbeiter im Kundenservice beraten Sie gerne zu Waldbrandvorsorge und -bekämpfung. Sie erreichen uns unter 888-221-7070.

Lub chaw sawv cev saib xyuas tub lag luam yuav sib tham nrog koj txog ntawm kev nyab xeeb txog hluav taws hav zoov kub thiab kev npaj txhij. Thov hu rau 888-221-7070.

Ang isang ahente ng pangangalaga sa customer ay maaaring makipag-usap sa iyo tungkol sa kaligtasan at paghahanda sa mabilis na kumakalat na sunog o wildfire. Mangyaring tumawag sa 888-221-7070.

Một đại diện chăm sóc khách hàng có thể trao đổi với quý vị về an toàn cháy rừng và cách chuẩn bị sẵn sàng cho cháy rừng. Vui lòng gọi 888-221-7070.

Whak nheo bene llun xhinlago nha nhelee, akre unha lkues nha bii llaxgenha dá ghapchi nhada kate xde yii lixhe. Nheo: 888 221 7070

Kui kan'ani xi na'I kaston'o sa'a ña kutua'ani te ña kui kidani ta kiño'o yuku yoton, kan'ani 888-221- 7070.

Social Media (Facebook, Instagram, Twitter) 9/17/2020, 2:18 p.m.

WEED PSPS UPDATE 9/17 2pm Areas around Weed, Calif., which is considered a high fire risk area, remain under a Public Safety Power Shutoff (PSPS) watch today, September 17th beginning at 2 p.m. and extending to around 6 p.m. Peak gusts are expected in an area north of Weed.

If a PSPS is required, the company may reduce the potentially impacted customers from 2,500 to 600 and issue a PSPS to a sectionalized area. This area encompasses north east of Weed, north of Alamo Avenue, out to the Carrick area, a section just west of Old Stage Road and Old Hwy 99 South. This includes an area north of Edgewood. It does not include areas in Hammond Ranch and the community of Lake Shastina.

If a PSPS is needed, customers will receive notification that power will be turned off. Otherwise, customer notification will happen at the conclusion of the event.

PUBLIC SAFETY POWER SHUTOFF

For all non-emergency questions about the PSPS, customers and the public should call Pacific Power at 1-888-221-7070.

Puede hablar con un agente de servicio al cliente sobre cómo prepararse y qué medidas de seguridad tomar para los incendios forestales. Llame al 888-221-7070.

請致電 888-221-7070，向客服專員了解森林火災安全與防範詳情。

請致電 888-221-7070，向客服專員瞭解森林火災安全與防範詳情。

Unsere Mitarbeiter im Kundenservice beraten Sie gerne zu Waldbrandvorsorge und -bekämpfung. Sie erreichen uns unter 888-221-7070.

Lub chaw sawv cev saib xyuas tub lag luam yuav sib tham nrog koj txog ntawm kev nyab xeeb txog hluav taws hav zoov kub thiab kev npaj txhij. Thov hu rau 888-221-7070.

Ang isang ahente ng pangangalaga sa customer ay maaaring makipag-usap sa iyo tungkol sa kaligtasan at paghahanda sa mabilis na kumakalat na sunog o wildfire. Mangyaring tumawag sa 888-221-7070.

Một đại diện chăm sóc khách hàng có thể trao đổi với quý vị về an toàn cháy rừng và cách chuẩn bị sẵn sàng cho cháy rừng. Vui lòng gọi 888-221-7070.

Whak nheo bene llun xhinlago nha nhelee, akre unha lkues nha bii llaxgenha dá ghapchi nhada kate xde yii lixhe. Nheo: 888 221 7070

Kui kan'ani xi na'l kaston'o sa'a ña kutua'ani te ña kui kidani ta kiño'o yuku yoton, kan'ani 888-221- 7070.

Website

Areas around Weed, Calif., which is considered a high fire risk area, remain under a [Public Safety Power Shutoff](#) (PSPS) watch today, September 17th beginning at 2 p.m. and extending to around 6 p.m. Peak gusts are expected in an area north of Weed.

If a PSPS is required, the company may reduce the potentially impacted customers from 2,500 to 600 and issue a PSPS to a sectionalized area. This area encompasses north east of Weed, north of Alamo Avenue, out to the Carrick area, a section just west of Old Stage Road and Old Hwy 99 South. This includes an area north of Edgewood. It does not include areas in Hammond Ranch and the community of Lake Shastina.

If a PSPS is needed, customers will receive notification that power will be turned off. Otherwise, customer notification will happen at the conclusion of the event.

For all non-emergency questions about the PSPS, customers and the public should call Pacific Power at 1-888-221-7070.

Puede hablar con un agente de servicio al cliente sobre cómo prepararse y qué medidas de seguridad tomar para los incendios forestales. Llame al 888-221-7070.

請致電 888-221-7070，向客服專員了解森林火災安全與防範詳情。

請致電 888-221-7070，向客服專員瞭解森林火災安全與防範詳情。

Unsere Mitarbeiter im Kundenservice beraten Sie gerne zu Waldbrandvorsorge und -bekämpfung. Sie erreichen uns unter 888-221-7070.

Lub chaw sawv cev saib xyuas tub lag luam yuav sib tham nrog koj txog ntawm kev nyab xeeb txog hluav taws hav zoov kub thiab kev npaj txhij. Thov hu rau 888-221-7070.

Ang isang ahente ng pangangalaga sa customer ay maaaring makipag-usap sa iyo tungkol sa kaligtasan at paghahanda sa mabilis na kumakalat na sunog o wildfire. Mangyaring tumawag sa 888-221-7070.

Một đại diện chăm sóc khách hàng có thể trao đổi với quý vị về an toàn cháy rừng và cách chuẩn bị sẵn sàng cho cháy rừng. Vui lòng gọi 888-221-7070.

Whak nheo bene llun xhinlago nha nhelee, akre unha lkues nha bii llaxgenha dá ghapchi nhada kate xde yii lixhe. Nheo: 888 221 7070

Kui kan'ani xi na'I kaston'o sa'a ña kutua'ani te ña kui kidani ta kiño'o yuku yoton, kan'ani 888-221- 7070.

Public Safety Power Shutoff – Areas near Weed, Calif.

Watch Notification Conclusion

9/17/2020, 6:00 p.m.

Phone and Email Script

Hello this is Pacific Power with an important message. The Public Safety Power Shutoff Watch has concluded. Real time weather observation and station measurements indicated PSPS conditions diminished by 6 p.m. removing the greater Weed area from the watch status. Elevated winds were experienced in areas north of Weed. However not at a level in combination with additional fire weather metrics that would require a PSPS.

Thank you and we appreciate your understanding and patience during this important public safety measure.

Puede hablar con un agente de servicio al cliente sobre cómo prepararse y qué medidas de seguridad tomar para los incendios forestales. Llame al 888-221-7070.

请致电 888-221-7070, 向客服专员了解森林火灾安全与防范详情。

請致電 888-221-7070, 向客服專員瞭解森林火災安全與防範詳情。

Unsere Mitarbeiter im Kundenservice beraten Sie gerne zu Waldbrandvorsorge und -bekämpfung. Sie erreichen uns unter 888-221-7070.

Lub chaw sawv cev saib xyuas tub lag luam yuav sib tham nrog koj txog ntawm kev nyab xeeb txog hluav taws hav zoov kub thiab kev npaj txhij. Thov hu rau 888-221-7070.

Ang isang ahente ng pangangalaga sa customer ay maaaring makipag-usap sa iyo tungkol sa kaligtasan at paghahanda sa mabilis na kumakalat na sunog o wildfire. Mangyaring tumawag sa 888-221-7070.

Một đại diện chăm sóc khách hàng có thể trao đổi với quý vị về an toàn cháy rừng và cách chuẩn bị sẵn sàng cho cháy rừng. Vui lòng gọi 888-221-7070.

Whak nheo bene llun xhinlago nha nhelee, akre unha lkues nha bii llaxgenha dá ghapchi nhada kate xde yii lixhe. Nheo: 888 221 7070

Kui kan'ani xi na'I kaston'o sa'a ña kutua'ani te ña kui kidani ta kiño'o yuku yoton, kan'ani 888-221- 7070.

Text Message

Pacific Power has concluded a PSPS watch in areas of Weed, CA. Additional info at pacificpower.net/psps.

Media Advisory

Contact:
Pacific Power media line
503-813-6018

FOR IMMEDIATE RELEASE
September 17, 2020

Pacific Power concludes Public Safety Power Shutoff watch for Weed, Calif. area

WEED, Calif. — Areas around Weed, Calif., which is considered a high fire risk area, were under a [Public Safety Power Shutoff](#) (PSPS) watch today, September 17, beginning at 2 p.m. Real time weather observation and station measurements indicated PSPS conditions diminished by 6 p.m. removing the greater Weed area from the watch

status. Elevated winds were experienced in areas north of Weed. However not at a level in combination with additional fire weather metrics that would require a PSPS.

“We appreciate our customers’ patience and understanding during this PSPS watch event” said Erik Brookhouse, vice president of system, operations. “Turning off power to customers is not something we take lightly and would only use a PSPS as a last resort for public safety.”

Turning off power during a PSPS is done to prevent wind-blown or falling debris from making contact with energized power lines. It is a proactive effort to mitigate wildfire risk in the face of hazardous fire weather conditions including extremely low humidity, dry vegetation, elevated levels on key weather indexes and sustained winds and gusts.

Customers have been notified of that the PSPS watch has ended.

Visit pacificpower.net/psps for additional information on Public Safety Power Shutoffs, wildfire safety and emergency preparedness.

Puede hablar con un agente de servicio al cliente sobre cómo prepararse y qué medidas de seguridad tomar para los incendios forestales. Llame al 888-221-7070.

請致電 888-221-7070，向客服專員了解森林火災安全與防範詳情。

請致電 888-221-7070，向客服專員瞭解森林火災安全與防範詳情。

Unsere Mitarbeiter im Kundenservice beraten Sie gerne zu Waldbrandvorsorge und -bekämpfung. Sie erreichen uns unter 888-221-7070.

Lub chaw sawv cev saib xyuas tub lag luam yuav sib tham nrog koj txog ntawm kev nyab xeeb txog hluav taws hav zoov kub thiab kev npaj txhij. Thov hu rau 888-221-7070.

Ang isang ahente ng pangangalaga sa customer ay maaaring makipag-usap sa iyo tungkol sa kaligtasan at paghahanda sa mabilis na kumakalat na sunog o wildfire. Mangyaring tumawag sa 888-221-7070.

Một đại diện chăm sóc khách hàng có thể trao đổi với quý vị về an toàn cháy rừng và cách chuẩn bị sẵn sàng cho cháy rừng. Vui lòng gọi 888-221-7070.

Whak nheo bene llun xhinlago nha nhelee, akre unha lkues nha bii llaxgenha dá ghapchi nhada kate xde yii lixhe. Nheo: 888 221 7070

Kui kan’ani xi na’I kaston’o sa’a ña kutua’ani te ña kui kidani ta kiño’o yuku yoton, kan’ani 888-221- 7070.

Social Media (Facebook, Instagram, Twitter) 9/17/2020, 6:00 p.m.

WEED PSPS UPDATE 9/17 6pm The Public Safety Power Shutoff Watch for the Weed, CA area has concluded. Real time weather observation and station measurements indicated PSPS conditions diminished by 6 p.m. removing the greater Weed area from the watch status. Elevated winds were experienced in areas north of Weed. However not at a level in combination with additional fire weather metrics that would require a PSPS.

We appreciate our customers’ understanding and patience during the watch event.

PUBLIC SAFETY POWER SHUTOFF

For all non-emergency questions about the PSPS, customers and the public should call Pacific Power at 1-888-221-7070.

Puede hablar con un agente de servicio al cliente sobre cómo prepararse y qué medidas de seguridad tomar para los incendios forestales. Llame al 888-221-7070.

请致电 888-221-7070, 向客服专员了解森林火灾安全与防范详情。

請致電 888-221-7070, 向客服專員瞭解森林火災安全與防範詳情。

Unsere Mitarbeiter im Kundenservice beraten Sie gerne zu Waldbrandvorsorge und -bekämpfung. Sie erreichen uns unter 888-221-7070.

Lub chaw sawv cev saib xyuas tub lag luam yuav sib tham nrog koj txog ntawm kev nyab xeeb txog hluav taws hav zoov kub thiab kev npaj txhij. Thov hu rau 888-221-7070.

Ang isang ahente ng pangangalaga sa customer ay maaaring makipag-usap sa iyo tungkol sa kaligtasan at paghahanda sa mabilis na kumakalat na sunog o wildfire. Mangyaring tumawag sa 888-221-7070.

Một đại diện chăm sóc khách hàng có thể trao đổi với quý vị về an toàn cháy rừng và cách chuẩn bị sẵn sàng cho cháy rừng. Vui lòng gọi 888-221-7070.

Whak neho bene llun xhinlago nha nhelee, akre unha lkues nha bii llaxgenha dá ghapchi nhada kate xde yii lixhe. Nheo: 888 221 7070

Kui kan'ani xi na'l kaston'o sa'a ña kutua'ani te ña kui kidani ta kiño'o yuku yoton, kan'ani 888-221- 7070.

Website

The Public Safety Power Shutoff Watch for the Weed, CA area has concluded. Real time weather observation and station measurements indicated PSPS conditions diminished by 6 p.m. removing the greater Weed area from the watch status. Elevated winds were experienced in areas north of Weed. However not at a level in combination with additional fire weather metrics that would require a PSPS.

For all non-emergency questions about the PSPS, customers and the public should call Pacific Power at 1-888-221-7070.

Puede hablar con un agente de servicio al cliente sobre cómo prepararse y qué medidas de seguridad tomar para los incendios forestales. Llame al 888-221-7070.

请致电 888-221-7070, 向客服专员了解森林火灾安全与防范详情。

請致電 888-221-7070, 向客服專員瞭解森林火災安全與防範詳情。

Unsere Mitarbeiter im Kundenservice beraten Sie gerne zu Waldbrandvorsorge und -bekämpfung. Sie erreichen uns unter 888-221-7070.

Lub chaw sawv cev saib xyuas tub lag luam yuav sib tham nrog koj txog ntawm kev nyab xeeb txog hluav taws hav zoov kub thiab kev npaj txhij. Thov hu rau 888-221-7070.

Ang isang ahente ng pangangalaga sa customer ay maaaring makipag-usap sa iyo tungkol sa kaligtasan at paghahanda sa mabilis na kumakalat na sunog o wildfire. Mangyaring tumawag sa 888-221-7070.

Một đại diện chăm sóc khách hàng có thể trao đổi với quý vị về an toàn cháy rừng và cách chuẩn bị sẵn sàng cho cháy rừng. Vui lòng gọi 888-221-7070.

Whak nheo bene llun xhinlago nha nhelee, akre unha lkues nha bii llaxgenha dá ghapchi nhada kate xde yii lixhe. Nheo: 888 221 7070

Kui kan'ani xi na'I kaston'o sa'a ña kutua'ani te ña kui kidani ta kiño'o yuku yoton, kan'ani 888-221- 7070.

PacifiCorp Report on Public Safety Power Shut-off: September 13-17, 2020

VERIFICATION

I am an officer of PacifiCorp and am authorized to make this verification on its behalf. The statements in the foregoing document are true on my own knowledge, except as to matters which are stated therein on information or belief, and as to those matters, I believe them to be true.

I declare under penalty of perjury that the foregoing is true and correct.

Executed on October 1, 2020, at Portland, Oregon.



Allen L. Berreth
Vice President of Transmission and Distribution Operations
PacifiCorp

**BEFORE THE PUBLIC UTILITIES COMMISSION
OF THE STATE OF CALIFORNIA**

Order Instituting Rulemaking to Implement Electric
Utility Wildfire Mitigation Plans Pursuant to Senate
Bill 901 (2018).

Rulemaking 18-10-007

CERTIFICATE OF SERVICE

I hereby certify that I have this day served a copy of the **Public Safety Power Shut-Off Report for September 13 - September 17, 2020** on all known parties to R.18-10-007 by transmitting an e-mail message, or by US Mail if an e-mail address has not been provided, with the document attached to each person named in the official service list.

(See the attached Service List R.18-10-007)

Executed on **October 1, 2020**, at Portland, Oregon.



Mary Penfield
Adviser, Regulatory Operations



California
Public Utilities
Commission



[CPUC Home](#)

CALIFORNIA PUBLIC UTILITIES COMMISSION

Service Lists

PROCEEDING: R1810007 - CPUC - OIR TO IMPLEM
FILER: CPUC
LIST NAME: LIST
LAST CHANGED: SEPTEMBER 29, 2020

[Download the Comma-delimited File](#)
[About Comma-delimited Files](#)

[Back to Service Lists Index](#)

Parties

PETER SMITH
 CITIZENS TRANSMISSION LLC
 88 BLACK FALCON AVENUE, SUITE 342
 BOSTON, MA 02210
 FOR: CITIZENS TRANSMISSION LLC

ALI AMIRALI
 STARTRANS IO, LLC
 591 W. PUTNAM AVENUE
 GREENWICH, CT 06830
 FOR: STARTRANS IO, LLC

ROBERT L. MITCHELL
 TRANS-ELECT NTD PATH 15, LLC
 1850 CENTENNIAL PARK DRIVE, SUITE 480
 RESTON, VA 20191
 FOR: TRANS-ELECT NTD PATH 15, LLC

J. SCOTT KUHN
 COUNTY OF LOS ANGELES
 OFFICE OF THE COUNTY COUNSEL
 500 WEST TEMPLE STREET, STE 652
 LOS ANGELES, CA 90012-2713
 FOR: COUNTY OF LOS ANGELES

HANS LAETZ
 GENERAL MGR.
 ZUMA BEACH FM BROADCASTERS
 RADIO MALIBU 99.1 FM KBUU
 6402 SURFSIDE WAY
 MALIBU, CA 90265
 FOR: ZUMA BEACH FM EMERGENCY AND
 COMMUNITY BROADCASTERS, INC.

CHRISTI HOGIN
 COUNSEL
 BEST BEST & KRIEGER LLP
 1230 ROSECRANS AVE., STE. 110
 MANHATTAN BEACH, CA 90266
 FOR: CITY OF MALIBU

RUSSELL A. ARCHER
 SR. ATTORNEY
 SOUTHERN CALIFORNIA EDISON COMPANY
 2244 WALNUT GROVE AVE. / PO BOX 800
 ROSEMEAD, CA 91770
 FOR: SOUTHERN CALIFORNIA EDISON COMPANY

KEITH SWITZER
 BEAR VALLEY ELECTRIC SERVICE
 630 EAST FOOTHILL BLVD.
 SAN DIMAS, CA 91773
 FOR: BEAR VALLEY ELECTRIC SERVICE, DIV
 OF GOLDEN STATE WATER COMPANY

DIANE CONKLIN
SPOKESPERSON
MUSSEY GRADE ROAD ALLIANCE
PO BOX 683
RAMONA, CA 92065
FOR: MUSSEY GRADE ROAD ALLIANCE

MICHAEL J. AGURRE, ESQ.
AGUIRRE & SEVERSON LLP
501 WEST BROADWAY, SUITE 1050
SAN DIEGO, CA 92101
FOR: RUTH HENRICKS

MALINDA DICKENSON
GENERAL COUNSEL
PROTECT OUR COMMUNITIES FOUNDATION
4452 PARK BLVD., STE 309
SAN DIEGO, CA 92116
FOR: PROTECT OUR COMMUNITIES FOUNDATION

KIRSTIE C. RAAGAS
REGULATORY COUNSEL
SAN DIEGO GAS & ELECTRIC COMPANY
8330 CENTURY PARK COURT, CP32F
SAN DIEGO, CA 92123
FOR: SAN DIEGO GAS & ELECTRIC COMPANY

KELLEY WILLIAMS
COUNTY OF INYO
PO DRAWER N
INDEPENDENCE, CA 93526
FOR: COUNTY OF INYO

JEREMY WAEN
MGR - REGULATORY
PENINSULA CLEAN ENERGY
2075 WOODSIDE ROAD
REDWOOD CITY, CA 94061
FOR: PENINSULA CLEAN ENERGY AUTHORITY

RACHAEL E. KOSS
ATTORNEY
ADAMS BROADWELL JOSEPH & CARDOZO
601 GATEWAY BLVD., SUITE 1000
SOUTH SAN FRANCISCO, CA 94080
FOR: COALITION OF CALIFORNIA UTILITY
EMPLOYEES (CUE)

CHARLYN A. HOOK
CALIF PUBLIC UTILITIES COMMISSION
LEGAL DIVISION
ROOM 5123
505 VAN NESS AVENUE
SAN FRANCISCO, CA 94102-3214
FOR: PUBLIC ADVOCATES OFFICE

CHRISTOPHER CLAY
CALIF PUBLIC UTILITIES COMMISSION
LEGAL DIVISION
ROOM 4300
505 VAN NESS AVENUE
SAN FRANCISCO, CA 94102-3214
FOR: OFFICE OF THE SAFETY ADVOCATE (OSA)

WILLIAM ROSTOV
DEPUTY CITY ATTORNEY
CITY AND COUNTY OF SAN FRANCISCO
CITY HALL
1 DR CARLTON B. GOODLET PL. RM 234
SAN FRANCISCO, CA 94102-4682
FOR: CITY AND COUNTY OF SAN FRANCISCO

THOMAS LONG
LEGAL DIRECTOR
THE UTILITY REFORM NETWORK
785 MARKET ST., STE. 1400
SAN FRANCISCO, CA 94103
FOR: TURN

JAMES M. BIRKELUND
PRESIDENT
SMALL BUSINESS UTILITY ADVOCATES
548 MARKET STREET, STE. 11200
SAN FRANCISCO, CA 94104
FOR: SMALL BUSINESS UTILITY ADVOCATES
(SBUA)

ALYSSA KOO
ATTORNEY
PACIFIC GAS AND ELECTRIC COMPANY
77 BEALE STREET, B30A
SAN FRANCISCO, CA 94105
FOR: PACIFIC GAS AND ELECTRIC COMPANY
(PG&E)

MICHAEL ALCANTAR
ATTORNEY AT LAW
BUCHALTER, A PROFESSIONAL CORPORATION
55 SECOND STREET, SUITE 1700
SAN FRANCISCO, CA 94105
FOR: WESTERN STATES PETROLEUM
ASSOCIATION

NORA SHERIFF, ESQ.
 COUNSEL
 BUCHALTER, A PROFESSIONAL CORPORATION
 55 SECOND STREET, STE. 1700
 SAN FRANCISCO, CA 94105
 FOR: CALIFORNIA LARGE ENERGY CONSUMERS
 ASSOCIATION (CLECA)

EVELYN KAHL
 ATTORNEY
 BUCHALTER, A PROFESSIONAL CORPORATION
 55 SECOND STREET, SUITE 1700
 SAN FRANCISCO, CA 94105-3493
 FOR: ENERGY PRODUCERS AND USERS
 COALITION

DAVID J. MILLER
 AVP - SR. LEGAL COUNSEL
 AT&T SERVICES, INC.
 430 BUSH STREET, 6TH FL.
 SAN FRANCISCO, CA 94108
 FOR: AT&T

LISA A. COTTLE
 ATTORNEY / PARTNER
 WINSTON & STRAWN LLP
 101 CALIFORNIA STREET, 34TH FL.
 SAN FRANCISCO, CA 94111
 FOR: HORIZON WEST TRANSMISSION, LLC
 (FORMERLY NEXTERA ENERGY TRANSMISSION
 WEST, LLC - NEET WEST)

MEGAN SOMOGYI
 ATTORNEY
 GOODIN, MACBRIDE, SQUERI & DAY, LLP
 505 SANSOME STREET, STE. 900
 SAN FRANCISCO, CA 94111
 FOR: CITY OF PLACERVILLE

MEGAN SOMOGYI
 ATTORNEY
 GOODIN, MACBRIDE, SQUERI & DAY, LLP
 505 SANSOME STREET, STE 900
 SAN FRANCISCO, CA 94111
 FOR: CITY OF SANTA ROSA

MEGAN SOMOGYI
 ATTORNEY
 GOODIN, MACBRIDE, SQUERI & DAY, LLP
 505 SANSOME STREET, STE. 900
 SAN FRANCISCO, CA 94111
 FOR: COUNTY OF MENDOCINO

MEGAN SOMOGYI
 ATTORNEY
 GOODIN, MACBRIDE, SQUERI, & DAY, LLP
 505 SANSOME ST., STE. 900
 SAN FRANCISCO, CA 94111
 FOR: COUNTY OF SONOMA

DAVID L. HUARD
 ATTORNEY
 MANATT, PHELPS & PHILLIPS, LLP
 ONE EMBARCADERO CENTER, 30TH FL.
 SAN FRANCISCO, CA 94111-3736
 FOR: CITY OF LAGUNA BEACH

IRENE K. MOOSEN
 ATTORNEY AT LAW
 LAW OFFICE OF IRENE K. MOOSEN
 53 SANTA YNEZ STREET
 SAN FRANCISCO, CA 94112
 FOR: LOCAL GOVERNMENT SUSTAINABLE
 ENERGY COALITION (LGSEC)

LENNEAL K. GARDNER
 PRINCIPAL ATTORNEY
 TRANS BAY CABLE LLC
 ONE LETTERMAN DRIVE, C5-100
 SAN FRANCISCO, CA 94129
 FOR: TRANS BAY CABLE LLC

VALERIE PRYOR
 GEN. MGR.
 ALAMEDA COUNTY FLOOD CONTROL AND WATER
 100 NORTH CANYONS PARKWAY
 LIVERMORE, CA 94551
 FOR: ALAMEDA COUNTY FLOOD CONTROL AND
 WATER CONSERVATION DISTRICT, ZONE 7

JEFFERY RICHARD
 CHIEF DEPUTY COUNTY COUNSEL
 OFFICE OF THE NAPA COUNTY COUNSEL
 1195 THIRD ST, SUITE 301
 NAPA, CA 94559
 FOR: COUNTY OF NAPA

DOUGLAS E. COTY
 ATTORNEY
 BOLD, POLISNER, MADDOW, NELSON & JUDSON
 2125 OAK GROVE ROAD, SUITE 210
 WALNUT CREEK, CA 94598
 FOR: CONTRA COSTA WATER DISTRICT

TIM LINDL

GREGG MORRIS

PARTNER
KEYES & FOX LLP
436 14TH STREET, SUITE 1305
OAKLAND, CA 94612
FOR: SUNRUN INC.

DIRECTOR
THE GREEN POWER INSTITUTE
2039 SHATTUCK AVE., SUTE. 402
BERKELEY, CA 94704
FOR: THE GREEN POWER INSTITUTE (GPI)

SHANA LAZEROW
ATTORNEY
COMMUNITIES FOR A BETTER ENVIRONMENT
120 BROADWAY, SUITE 2
RICHMOND, CA 94804
FOR: CALIFORNIA ENVIRONMENTAL JUSTICE
ALLIANCE (CEJA)

KEVIN COLLINS
PO BOX 722
FELTON, CA 95018
FOR: KEVIN COLLINS

JASON HOPPIN
COUNTY OF SANTA CRUZ
ADMIN. OFFICE
701 OCEAN STREET
SANTA CRUZ, CA 95060
FOR: COUNTY OF SANTA CRUZ

TIFFANY M. LIN
DEPUTY COUNTY COUNSEL
COUNTY OF SANTA CLARA
70 W. HEDDING ST., EAST WING, 9TH FL.
SAN JOSE, CA 95110
FOR: COUNTY OF SANTA CLARA

LUISA F. ELKINS
SR. DEPUTY CITY ATTORNEY
CITY OF SAN JOSE
200 EAST SANTA CLARA ST., 16TH FL TOWER
SAN JOSE, CA 95113-1905
FOR: CITY OF SAN JOSÃ

WILLIAM B. ABRAMS
COMMUNITY ADVOCATE
1519 BRANCH OWL PLACE
SANTA ROSA, CA 95409
FOR: WILLIAM B. ABRAMS

ALAN STEIN
IMPACTED INDIVIDUAL
14301 HANSON CIRCLE
MENDOCINO, CA 95460
FOR: ALAN STEIN

JUSTIN WYNNE
ATTORNEY
BRAUN BLAISING SMITH WYNNE, P.C.
915 L STREET, STE. 1480
SACRAMENTO, CA 95814
FOR: CALIFORNIA MUNICIPAL UTILITIES
ASSOCIATION (CMUA)

STACI HEATON
REGULATORY AFFAIRS ADVOCATE
RURAL COUNTY REPRESENTATIVES OF CALIF.
1215 K ST., STE. 1650
SACRAMENTO, CA 95814
FOR: RURAL COUNTY REPRESENTATIVES OF
CALIFORNIA

JEROME F. CANDELARIA
VP & COUNSEL, REGULATORY AFFAIRS
CALIFORNIA CABLE AND TELECOMM. ASSN.
1001 K STREET, 2ND FL.
SACRAMENTO, CA 95814-3832
FOR: CALIFORNIA CABLE AND
TELECOMMUNICATIONS ASSOCIATION

LYNN HAUG
ATTORNEY
ELLISON SCHNEIDER HARRIS & DONLAN LLP
2600 CAPITOL AVE., STE. 400
SACRAMENTO, CA 95816
FOR: EAST BAY MUNICIPAL UTILITY DISTRICT

RONALD LIEBERT
ATTORNEY
ELLISON, SCHNEIDER HARRIS & DONLAN LLP
2600 CAPITOL AVE., STE. 400
SACRAMENTO, CA 95816
FOR: PERIMETER SOLUTIONS

RONALD LIEBERT
ATTORNEY AT LAW
ELLISON SCHNEIDER HARRIS & DONLAN LLP
2600 CAPITOL AVENUE, STE. 400

JEDEDIAH J. GIBSON
ATTORNEY
ELLISON SCHNEIDER HARRIS & DONLAN LLP
2600 CAPITOL AVENUE, SUITE 400

SACRAMENTO, CA 95816
 FOR: CALIFORNIA MANUFACTURERS &
 TECHNOLOGY ASSN. (CMTA)

SACRAMENTO, CA 95816-5931
 FOR: BEAR VALLEY ELECTRIC SERVICE
 (BVES) / LIBERTY UTILITIES (CALPECO
 ELECTRIC)

JOHN LARREA
 DIR - GOVN'T AFFAIRS
 CALIFORNIA LEAGUE OF FOOD PRODUCERS
 2485 NATOMAS PARK DRIVE, STE. 550
 SACRAMENTO, CA 95833
 FOR: CALIFORNIA LEAGUE OF FOOD PRODUCERS

KAREN NOREEN MILLS
 SR. ATTORNEY
 CALIFORNIA FARM BUREAU FEDERATION
 2600 RIVER PLAZA DRIVE
 SACRAMENTO, CA 95833
 FOR: CALIFORNIA FARM BUREAU FEDERATION

LAUREN GILL
 TOWN MGR.
 TOWN OF PARADISE
 5555 SKYWAY
 PARADISE, CA 95969
 FOR: TOWN OF PARADISE

DANIEL MARSH
 MGR - RATES & REGULATORY AFFAIRS
 LIBERTY UTILITIES (CALPECO ELECTRIC) LLC
 933 ELOISE AVENUE
 SOUTH LAKE TAHOE, CA 96150
 FOR: LIBERTY UTILITIES (CALPECOELECTRIC)

CYNTHIA HANSEN MIFSUD
 ASSIST. GEN. COUNSEL
 PACIFICORP
 825 NE MULTNOMAH ST., STE. 1800
 PORTLAND, OR 97232
 FOR: PACIFIC POWER, A DIV OF PACIFICORP

Information Only

BENJAMIN DAWSON
 CALIFORNIA COMMUNITY CHOICE ASSOCIATION
 EMAIL ONLY
 EMAIL ONLY, CA 00000
 FOR: CALCCA

BENJAMIN ELLIS
 ALCANTAR LAW GROUP
 EMAIL ONLY
 EMAIL ONLY, CA 00000

CURT BARRY
 SR WRITER / EDITOR
 INSIDE WASHINGTON PUBLISHERS
 EMAIL ONLY
 EMAIL ONLY, CA 00000

DIANE FELLMAN
 VICE CHAIR
 CA WILDFIRE SAFETY ADVISORY BOARD
 EMAIL ONLY
 EMAIL ONLY, CA 00000

IJORDAN PARILLO
 LIBERTY UTILITIES
 EMAIL ONLY
 EMAIL ONLY, CA 00000

IKAVYA BALARAMAN
 REPORTER
 UTILITY DIVE
 EMAIL ONLY
 EMAIL ONLY, DC 00000

IMEGHAN THOMAS
 CALIFORNIA DEPARTMENT OF WATER RESOURCES
 EMAIL ONLY
 EMAIL ONLY, CA 00000

JIM RAINEY
 STAFF WRITER
 LOS ANGELES TIMES
 EMAIL ONLY
 EMAIL ONLY, CA 00000

KARI CAMERON

KATHERINE PALMQUIST

ALCANTAR LAW GROUP
 EMAIL ONLY
 EMAIL ONLY, CA 00000

EXPONENT
 EMAIL ONLY
 EMAIL ONLY, CA 00000

KAVYA BALARAMAN
 STAFF WRITER / REPORTER
 CALIFORNIA ENERGY MARKETS
 EMAIL ONLY
 EMAIL ONLY, CA 00000

LEGAL DIVISION
 CPUC
 EMAIL ONLY
 EMAIL ONLY, CA 00000

MARCOS MORA
 DIRECTOR OF DEVELOPMENT
 HORIZON WEST TRANSMISSION
 EMAIL ONLY
 EMAIL ONLY, AA 00000

MATTHEW KARLE
 PUBLIC ADVOCATES OFFICE
 CALIFORNIA PUBLIC UTILITIES COMMISSION
 EMAIL ONLY
 EMAIL ONLY, CA 00000

MEGHAN DEWEY
 MGR - EE POLICY / STRATEGY
 PACIFIC GAS AND ELECTRIC COMPANY
 EMAIL ONLY
 EMAIL ONLY, CA 00000

MICHAEL BROWN
 CONSULTANT
 LAW OFFICE OF MICHAEL BROWN
 EMAIL ONLY
 EMAIL ONLY, CA 00000
 FOR: SMALL BUSINESS UTILITY ADVOCATES
 (SBUA)

MICHAEL CALLAHAN
 MARIN CLEAN ENERGY
 EMAIL ONLY
 EMAIL ONLY, CA 00000

NICK WILLIAMS
 SENIOR DISTRESSED DEBT ANALYST
 REORG RESEARCH INC.
 EMAIL ONLY
 EMAIL ONLY, NY 00000

RACHEL A. GOLD, ESQ.
 CLIMATE CHG PROGRAM
 CALIFORNIA AIR RESOURCES BOARD
 EMAIL ONLY
 EMAIL ONLY, CA 00000

RICARDO VEGA
 EMAIL ONLY
 EMAIL ONLY, CA 00000

STEPHEN R. CIESLEWICZ
 UVM CONSULTANT
 EMAIL ONLY
 EMAIL ONLY, CA 00000

WADE A. GREENACRE
 CASE MGR.
 PACIFIC GAS AND ELECTRIC COMPANY
 EMAIL ONLY
 EMAIL ONLY, CA 00000

CAMERON-DANIEL, P.C.
 EMAIL ONLY
 EMAIL ONLY, CA 00000

MRW & ASSOCIATES, LLC
 EMAIL ONLY
 EMAIL ONLY, CA 00000

JONATHAN ARNOLD
 VERTICAL RESEARCH PARTNERS
 SIX LANDMARK SQUARE, SUITE 720
 STAMFORD, CT 06901

CONOR SKELDING
 REPORTER
 REORG
 11 E 26TH STREET, 12TH FL.
 NEW YORK, NY 10010

EDWIN GUYANDI

GREGORY REISS

ANALYST
 NEWTYN MANAGEMENT
 405 PARK AVENUE, SUITE 1104
 NEW YORK, NY 10022

CENTENUS GLOBAL MANAGEMENT, LP
 437 MADISON AVENUE, SUITE 19B
 NEW YORK, NY 10022

MICHAEL KRAMER
 DUCERA PARTNERS LLC
 499 PARK AVENUE, 16TH FLOOR
 NEW YORK, NY 10022

JESSIE CROZIER
 LUMINUS MANAGEMENT
 350 WEST 43RD APT 14F
 NEW YORK, NY 10036

ALEJANDRO MENDEZ
 MADISON AVENUE PARTNERS
 150 EAST 58TH STREET, 14TH FLOOR
 NEW YORK, NY 10155

ELI SAMAHA
 MADISON AVENUE PARTNERS
 150 E 58TH STREET, 14TH FLOOR
 NEW YORK, NY 10155

J. PORTER WISEMAN
 AKIN GUMP STRAUSS HAUER & FELD LLP
 2001 K STREET N.W.
 WASHINGTON, DC 20006
 FOR: AD HOC COMMITTEE OF SENIOR
 UNSECURED NOTEHOLDERS OF PACIFIC GAS
 AND ELECTRIC COMPANY

DONALD R. ALLEN
 FOUNDING PARTNER, COUNSEL
 DUNCAN & ALLEN
 1730 RHODE ISLAND AVENUE, NW, SUITE 700
 WASHINGTON, DC 20036
 FOR: CITIZENS TRANSMISSION LLC

AMANDA VANEGA
 EQ RESEARCH LLC
 1155 KILDAIRE FARM ROAD, SUITE 203
 CARY, NC 27511

BLAKE ELDER
 POLICY RESEARCH ANALYST
 EQ RESEARCH, LLC
 1155 KILDAIRE FARM ROAD, SUITE 202-203
 CARY, NC 27511

JEAN HAWLEY
 TELECOMMUNICATIONS PARALEGAL
 FRIEND, HUDAK & HARRIS, LLP
 THREE RAVINIA DRIVE, STE. 1700
 ATLANTA, GA 30346-2131

STEVEN GRECO
 REGULATORY AFFAIRS ANALYST
 HORIZON WEST TRANSMISSION, LLC
 700 UNIVERSE BLVD
 JUNO BEACH, FL 33407
 FOR: (FORMERLY NEXTERA ENERGY
 TRANSMISSION, LLC)

JIM ROSS
 RCS, INC.
 266 PENNINGTON LANE
 CHESTERFIELD, MO 63005

NORI YOKOZUKA
 GENERAL COUNSEL
 PERIMETER SOLUTIONS
 8000 MARYLAND AVE., SUITE 350
 CLAYTON, MO 63105

TRACY C. DAVIS
 SR. ATTORNEY
 HORIZON WEST TRANSMISSION, LLC
 5920 W. WILLIAM CANNON DR., BLDG. 2
 AUSTIN, TX 78749
 FOR: (FORMERLY NEXTERA ENERGY
 TRANSMISSION, LLC)

SCOTT DUNBAR
 ATTORNEY
 KEYES & FOX LLP
 1580 LINCOLN STREET, STE. 880
 DENVER, CO 80203

TIMOTHY K. CLARK
 PACIFICORP (ROCKY MOUNTAIN POWER)
 1407 WEST NORTH TEMPLE, SUITE 320

LON W. HOUSE, PH.D
 WATER & ENERGY CONSULTING
 10645 N. ORACLE RD., STE 121-216

SALT LAKE CITY, UT 84116

ORO VALLEY, AZ 85737

JAMIE GARCIA
LOS ANGELES DEPT OF WATER AND POWER
11 N. HOPE ST. ROOM 856
LOS ANGELES, CA 90012

JEFFERY A. WILLIAMS
SUPERINTENDENT - CODES & ORDINANCES
L.A. DEPT OF WATER & POWER
111 NORTH HOPE STREET, RM. 856
LOS ANGELES, CA 90012

BRYAN PENA
CALIF PUBLIC UTILITIES COMMISSION
ELECTRIC SAFETY AND RELIABILITY BRANCH
320 West 4th Street Suite 500
Los Angeles, CA 90013

CHRISTOPHER MOORE
CALIF PUBLIC UTILITIES COMMISSION
BUSINESS AND COMMUNITY OUTREACH
320 West 4th Street Suite 500
Los Angeles, CA 90013

FADI DAYE
CALIF PUBLIC UTILITIES COMMISSION
ELECTRIC SAFETY AND RELIABILITY BRANCH
320 West 4th Street Suite 500
Los Angeles, CA 90013
FOR: SED

JOAN WEBER
CALIF PUBLIC UTILITIES COMMISSION
SAFETY MANAGEMENT SYSTEM BRANCH
320 West 4th Street Suite 500
Los Angeles, CA 90013
FOR: OSA

KOKO M. TOMASSIAN
CALIF PUBLIC UTILITIES COMMISSION
WILDIRE MITIGATION PLANNING, OPERATIONS,
320 West 4th Street Suite 500
Los Angeles, CA 90013
FOR: SED

JOHN R. TODD
DEP. CHIEF-PREVENTION SVCS. BUREAU
COUNTY OF LOS ANGELES FIRE DEPT.
1320 N. EASTERN AVENUE, RM. 254
LOS ANGELES, CA 90063-3294
FOR: COUNTY OF LOS ANGELES

ANNMARIE LETT
COORDINATOR - RATES & REG AFFAIRS
LIBERTY UTILITIES (CALIFORNIA)
9750 WASHBURN ROAD
DOWNEY, CA 90241

GREG CAMPBELL
LIBERTY UTILITIES
9750 WASHBURN ROAD
DOWNEY, CA 90241

SHARON YANG
DIR - LEGAL SERVICES
LIBERTY UTILITIES (CALPECO ELECTRIC) LLC
9750 WASHBURN ROAD
DOWNEY, CA 90241
FOR: LIBERTY UTILITIES (CALIFORNIA)

JANE E. TERJUNG
COMMUNITY ADVOCATES
TOPANGA COMMUNITY ALLIANCE
1639 OAK DRIVE
TOPANGA, CA 90290

FRED G. YANNEY, ESQ.
ATTORNEY
YANNEY LAW OFFICE
17409 MARQUARDT AVE. STE. C-4
CERRITOS, CA 90703

RAY CRUZ
DIR
ERGONICA
1107 FAIR OAKS AVE., STE. 887
SOUTH PASADENA, CA 91030
FOR: ERGONICA

DANIEL W. DOUGLASS
ATTORNEY AT LAW
DOUGLASS & LIDDELL
4766 PARK GRANADA, SUITE 209
CALABASAS, CA 91302

CASE ADMINISTRATION
SOUTHERN CALIFORNIA EDISON COMPANY
8631 RUSH STREET
ROSEMEAD, CA 91770

CONNOR FLANNIGAN
SOUTHERN CALIFORNIA EDISON COMPANY
2244 WALNUT GROVE AVE.
ROSEMEAD, CA 91770

DEREK MATSUSHIMA
EDISON INTERNATIONAL
2244 WALNUT GROVE AVE.
ROSEMEAD, CA 91770

GARY STERN
MANAGING DIR.
SOUTHERN CALIFORNIA EDISON COMPANY
8631 RUSH STREET
ROSEMEAD, CA 91770
FOR: SOUTHERN CALIFORNIA EDISON COMPANY

KAVITA CANDE SRINIVASAN
SENIOR ADVISOR
SOUTHERN CALIFORNIA EDISON COMPANY
8631 RUSH STREET
ROSEMEAD, CA 91770

MARGARITA GEVONDYAN
SR. ATTORNEY
SOUTHERN CALIFORNIA EDISON COMPANY
2244 WALNUT GROVE AVE / PO BOX 800
ROSEMEAD, CA 91770
FOR: SOUTHERN CALIFORNIA EDISON COMPANY

RYAN STEVENSON
PRINCIPAL ADVISOR / REG - POLICY
SOUTHERN CALIFORNIA EDISON COMPANY
8631 RUSH ST., GEN. OFFICE 4
ROSEMEAD, CA 91770

NGUYEN QUAN
REGULATORY AFFAIRS MGR.
BEAR VALLEY ELECTRIC SERVICE
630 EAST FOOTHILL BLVD.
SAN DIMAS, CA 91773

JOSEPH W. MITCHELL, PH.D
M-BAR TECHNOLOGIES AND CONSULTING, LLC
19412 KIMBALL VALLEY RD.
RAMONA, CA 92065

MARIA BYRNES
LEGAL ASSISTANT
AGUIRRE & SEVERSON LLP
501 WEST BROADWAY, STE. 1050
SAN DIEGO, CA 92101
FOR: RUTH HENRICKS

MARIA C. SEVERSON, ESQ.
ATTORNEY
AGUIRRE & SEVERSON LLP
501 WEST BROADWAY, STE. 1050
SAN DIEGO, CA 92101-3591
FOR: RUTH HENRICKS

ESTHER NORTHRUP
STATE REGULATORY AFFAIRS
COX CALIFORNIA TELCOM, LLC
5887 COPLEY DRIVE, STE. 300
SAN DIEGO, CA 92111

JOHN W. LESLIE, ESQ
ATTORNEY
DENTONS US LLP
4655 EXECUTIVE DRIVE, STE. 700
SAN DIEGO, CA 92121

CHRISTOPHER M. LYONS
SR. COUNSEL
SAN DIEGO GAS & ELECTRIC COMPANY
8326 CENTURY PARK COURT, CP32D
SAN DIEGO, CA 92123

CHUCK MANZUK
DIR - GRC & REVENUE REQUIREMENTS
SAN DIEGO GAS & ELECTRIC COMPANY
8330 CENTURY PARK COURT
SAN DIEGO, CA 92123

JAMIE K. YORK
GRC PROGRAM MGR.
SAN DIEGO GAS & ELECTRIC COMPANY
8330 CENTURY PARK COURT, CP32D
SAN DIEGO, CA 92123

LAURA FULTON
SENIOR COUNSEL
SAN DIEGO GAS & ELECTRIC COMPANY
8330 CENTURY PARK, CP 32D
SAN DIEGO, CA 92123

NORMA JASSO
MGR - REGULATORY
SAN DIEGO GAS & ELECTRIC COMPANY

CENTRAL FILES
SAN DIEGO GAS & ELECTRIC COMPANY
8330 CENTURY PARK CT, CP31-E

8330 CENTURY PARK CT, CP31E
SAN DIEGO, CA 92123

SAN DIEGO, CA 92123-1530

SAN DIEGO GAS AND ELECTRIC COMPANY
8330 CENTURY PARK COURT (CP31E)
SAN DIEGO, CA 92123-1548

BRITT K. STROTTMAN
BARON & BUDD, P.C.
11440 WEST BERNARD COURT
SAN DIEGO, CA 92127
FOR: COUNTIES OF SONOMA, NAPA,
MENDOCINO, LAKE, YUBA, NEVADA. CITIES
OF SANTA ROSA, AND CLEARLAKE.

ERIC CARDELLA
SUPERVISOR, ENGINEERING & PLANNING
BEAR VALLEY ELECTRIC SERVICE
42020 GARSTIN DRIVE / PO BOX 1547
BIG BEAR LAKE, CA 92315

MARC STERN
BEAR VALLEY ELECTRIC SERVICE
42020 GARSTIN DR./ PO BOX 1547
BIG BEAR LAKE, CA 92315

PAUL MARCONI
DIRECTOR
BEAR VALLEY ELECTRIC SERVICE
42020 GRASTIN DRIVE / PO BOX 1547
BIG BEAR LAKE, CA 92315

WILLIAM R. SMITH
CITY MGR
CITY OF COLTON
650 N. LA CADENA DRIVE
COLTON, CA 92324
FOR: CITY OF COLTON

JAY BARKMAN
ORANGE COUNTY FIRE AUTHORITY
1 FIRE AUTHORITY ROAD
IRVINE, CA 92602

JESUS G. ROMAN
ASSIST. GEN. COUNSEL
VERIZON
15505 SAND CANYON AVE. D201
IRVINE, CA 92618

STEPHEN KEEHN
MGR OF ENERGY REG & LEGISLATIVE AFFAIRS
MONTEREY BAY COMMUNITY POWER
70 GARDEN COURT, SUITE 300
MONTEREY, CA 93940

DOUG KARPA
SR ANALYST - REGULATORY
PENINSULA CLEAN ENERGY
2075 WOODSIDE ROAD
REDWOOD CITY, CA 94061

JOSEPH F. WIEDMAN
DIR - REGULATORY & LEGISLATIVE AFFAIRS
PENINSULA CLEAN ENERGY AUTHORITY
2075 WOODSIDE ROAD
REDWOOD CITY, CA 94061

SUE MARA
CONSULTANT
RTO ADVISORS, L.L.C.
164 SPRINGDALE WAY
REDWOOD CITY, CA 94062

ILANA PARMER MANDELBAUM
DEPUTY COUNTY COUNSEL
SAN MATEO COUNTY COUNSEL'S OFFICE
400 COUNTY CENTER, 6TH FLOOR
REDWOOD CITY, CA 94063

ANDREW J. GRAF
ASSOCIATE ATTORNEY
ADAMS BROADWELL JOSEPH & CARDOZO
601 GATEWAY BOULEVARD, SUITE 1000
SOUTH SAN FRANCISCO, CA 94080

MARC D. JOSEPH
ATTORNEY AT LAW
ADAMS BROADWELL JOSEPH & CARDOZO
601 GATEWAY BLVD., STE. 1000
SOUTH SAN FRANCISCO, CA 94080

MILES F. MAURINO
ASSOCIATE ATTORNEY
ADAMS BROADWELL JOSEPH & CARDOZO
601 GATEWAY BLVD., SUITE 1000
SOUTH SAN FRANCISCO, CA 94080
FOR: COALITION OF CALIFORNIA UTILITY

EMPLOYEES (CUE)

IROSS NAKASONE
 PLANNING & REGULATORY COMPLIANCE
 SAN FRANCISCO PUBLIC UTILITIES COMMISSION
 525 GOLDEN GATE AVE., 7TH FL.
 SAN FRANCISCO, CA 94102

LAURA GENAO
 DIR. - CPUC REGULATORY AFFAIRS
 SOUTHERN CALIFORNIA EDISON COMPANY
 601 VAN NESS AVE., STE. 2030
 SAN FRANCISCO, CA 94102

AARON LOUIE
 CALIF PUBLIC UTILITIES COMMISSION
 SAFETY BRANCH
 AREA
 505 VAN NESS AVENUE
 SAN FRANCISCO, CA 94102-3214

AMY C. YIP-KIKUGAWA
 CALIF PUBLIC UTILITIES COMMISSION
 LEGAL DIVISION
 ROOM 4107
 505 VAN NESS AVENUE
 SAN FRANCISCO, CA 94102-3214

ANAND DURVASULA
 CALIF PUBLIC UTILITIES COMMISSION
 COMMISSIONER RANDOLPH
 ROOM 5130
 505 VAN NESS AVENUE
 SAN FRANCISCO, CA 94102-3214

ANDIE BIGGS
 CALIF PUBLIC UTILITIES COMMISSION
 ELECTRIC SAFETY AND RELIABILITY BRANCH
 AREA
 505 VAN NESS AVENUE
 SAN FRANCISCO, CA 94102-3214

ANNA YANG
 CALIF PUBLIC UTILITIES COMMISSION
 SAFETY BRANCH
 AREA
 505 VAN NESS AVENUE
 SAN FRANCISCO, CA 94102-3214

APRIL MULQUEEN
 CALIF PUBLIC UTILITIES COMMISSION
 EXECUTIVE DIVISION
 ROOM 5220
 505 VAN NESS AVENUE
 SAN FRANCISCO, CA 94102-3214

ARTHUR FISHER
 CALIF PUBLIC UTILITIES COMMISSION
 SAFETY BRANCH
 AREA
 505 VAN NESS AVENUE
 SAN FRANCISCO, CA 94102-3214

BILLIE C. BLANCHARD
 CALIF PUBLIC UTILITIES COMMISSION
 INFRASTRUCTURE PLANNING AND PERMITTING B
 AREA 4-A
 505 VAN NESS AVENUE
 SAN FRANCISCO, CA 94102-3214

BRIAN KORPICS
 CALIF PUBLIC UTILITIES COMMISSION
 PRESIDENT BATJER
 AREA
 505 VAN NESS AVENUE
 SAN FRANCISCO, CA 94102-3214

CANDACE MOREY
 CALIF PUBLIC UTILITIES COMMISSION
 LEGAL DIVISION
 ROOM 5031
 505 VAN NESS AVENUE
 SAN FRANCISCO, CA 94102-3214

CAROLINA CONTRERAS
 CALIF PUBLIC UTILITIES COMMISSION
 SAFETY MANAGEMENT SYSTEM BRANCH
 AREA
 505 VAN NESS AVENUE
 SAN FRANCISCO, CA 94102-3214

CATHLEEN A. FOGEL
 CALIF PUBLIC UTILITIES COMMISSION
 ADMINISTRATIVE LAW JUDGE DIVISION
 ROOM 5101
 505 VAN NESS AVENUE
 SAN FRANCISCO, CA 94102-3214

CHARLOTTE TERKEURST
 CALIF PUBLIC UTILITIES COMMISSION
 ELECTRIC SAFETY AND RELIABILITY BRANCH
 ROOM 2201

CHLOE LUKINS
 CALIF PUBLIC UTILITIES COMMISSION
 ENERGY INFRASTRUCTURE BRANCH
 ROOM 4102

505 VAN NESS AVENUE
 SAN FRANCISCO, CA 94102-3214
 FOR: SED

505 VAN NESS AVENUE
 SAN FRANCISCO, CA 94102-3214

CHRISTOPHER CHOW
 CALIF PUBLIC UTILITIES COMMISSION
 NEWS AND SOCIAL MEDIA
 ROOM 5301
 505 VAN NESS AVENUE
 SAN FRANCISCO, CA 94102-3214

CHRISTOPHER HOGAN
 CALIF PUBLIC UTILITIES COMMISSION
 ELECTRICITY PRICING AND CUSTOMER PROGRAM
 AREA
 505 VAN NESS AVENUE
 SAN FRANCISCO, CA 94102-3214

CHRISTOPHER PARKES
 CALIF PUBLIC UTILITIES COMMISSION
 SAFETY BRANCH
 AREA 2-D
 505 VAN NESS AVENUE
 SAN FRANCISCO, CA 94102-3214

COLIN RIZZO
 CALIF PUBLIC UTILITIES COMMISSION
 ADMINISTRATIVE LAW JUDGE DIVISION
 ROOM 5042
 505 VAN NESS AVENUE
 SAN FRANCISCO, CA 94102-3214

DAPHNE GOLDBERG
 CALIF PUBLIC UTILITIES COMMISSION
 COMMUNICATIONS AND WATER POLICY BRANCH
 ROOM 4208
 505 VAN NESS AVENUE
 SAN FRANCISCO, CA 94102-3214

DIANA L. LEE
 CALIF PUBLIC UTILITIES COMMISSION
 PUBLIC ADVOCATES OFFICE
 ROOM 4107
 505 VAN NESS AVENUE
 SAN FRANCISCO, CA 94102-3214

ELENA GEKKER
 CALIF PUBLIC UTILITIES COMMISSION
 LEGAL DIVISION
 ROOM 5137
 505 VAN NESS AVENUE
 SAN FRANCISCO, CA 94102-3214

ELIZABETH PODOLINSKY
 CALIF PUBLIC UTILITIES COMMISSION
 ADMINISTRATION & BUDGET UNIT
 ROOM 5216
 505 VAN NESS AVENUE
 SAN FRANCISCO, CA 94102-3214

GARY C. ERMANN
 CALIF PUBLIC UTILITIES COMMISSION
 SAFETY POLICY DIVISION
 AREA
 505 VAN NESS AVENUE
 SAN FRANCISCO, CA 94102-3214

HENRY BURTON
 CALIF PUBLIC UTILITIES COMMISSION
 SAFETY BRANCH
 AREA
 505 VAN NESS AVENUE
 SAN FRANCISCO, CA 94102-3214

JAMIE ORMOND
 CALIF PUBLIC UTILITIES COMMISSION
 EXECUTIVE DIVISION
 AREA
 505 VAN NESS AVENUE
 SAN FRANCISCO, CA 94102-3214

JONATHAN FROST
 CALIF PUBLIC UTILITIES COMMISSION
 INFRASTRUCTURE PLANNING AND PERMITTING B
 AREA
 505 VAN NESS AVENUE
 SAN FRANCISCO, CA 94102-3214

JONATHAN J. REIGER
 CALIF PUBLIC UTILITIES COMMISSION
 LEGAL DIVISION
 ROOM 4107
 505 VAN NESS AVENUE
 SAN FRANCISCO, CA 94102-3214

JONATHAN KOLTZ
 CALIF PUBLIC UTILITIES COMMISSION
 COMMISSIONER GUZMAN ACEVES
 ROOM 5035
 505 VAN NESS AVENUE
 SAN FRANCISCO, CA 94102-3214

JOYCE STEINGASS

JUNAID RAHMAN

CALIF PUBLIC UTILITIES COMMISSION
 INFRASTRUCTURE PLANNING AND PERMITTING B
 AREA
 505 VAN NESS AVENUE
 SAN FRANCISCO, CA 94102-3214

CALIF PUBLIC UTILITIES COMMISSION
 SAFETY MANAGEMENT SYSTEM BRANCH
 AREA
 505 VAN NESS AVENUE
 SAN FRANCISCO, CA 94102-3214

KAREN M. SHEA
 CALIF PUBLIC UTILITIES COMMISSION
 ADMINISTRATION & BUDGET UNIT
 AREA 5-E
 505 VAN NESS AVENUE
 SAN FRANCISCO, CA 94102-3214

KARIN NGUYEN
 CALIF PUBLIC UTILITIES COMMISSION
 ELECTRIC SAFETY AND RELIABILITY BRANCH
 AREA
 505 VAN NESS AVENUE
 SAN FRANCISCO, CA 94102-3214

KATHERINE J. STOCKTON
 CALIF PUBLIC UTILITIES COMMISSION
 EXECUTIVE DIVISION
 AREA
 505 VAN NESS AVENUE
 SAN FRANCISCO, CA 94102-3214

LESLIE L. PALMER
 CALIF PUBLIC UTILITIES COMMISSION
 SAFETY AND ENFORCEMENT DIVISION
 ROOM 2203
 505 VAN NESS AVENUE
 SAN FRANCISCO, CA 94102-3214
 FOR: SED

LEUWAM TESFAI
 CALIF PUBLIC UTILITIES COMMISSION
 COMMISSIONER SHIROMA
 ROOM 5137
 505 VAN NESS AVENUE
 SAN FRANCISCO, CA 94102-3214

LOLA ODUNLAMI
 CALIF PUBLIC UTILITIES COMMISSION
 WILDIRE MITIGATION PLANNING, OPERATIONS,
 AREA
 505 VAN NESS AVENUE
 SAN FRANCISCO, CA 94102-3214

LUCY MORGANS
 CALIF PUBLIC UTILITIES COMMISSION
 SAFETY BRANCH
 AREA
 505 VAN NESS AVENUE
 SAN FRANCISCO, CA 94102-3214

MARIANNE DIVINA
 CALIF PUBLIC UTILITIES COMMISSION
 ADMINISTRATIVE LAW JUDGE DIVISION
 AREA
 505 VAN NESS AVENUE
 SAN FRANCISCO, CA 94102-3214

MASOUD FOUDEH
 CALIF PUBLIC UTILITIES COMMISSION
 DEMAND RESPONSE, CUSTOMER GENERATION, AN
 AREA
 505 VAN NESS AVENUE
 SAN FRANCISCO, CA 94102-3214

MATTHEW YERGOVICH
 CALIF PUBLIC UTILITIES COMMISSION
 LEGAL DIVISION
 AREA
 505 VAN NESS AVENUE
 SAN FRANCISCO, CA 94102-3214

MATTHEW YUNGE
 CALIF PUBLIC UTILITIES COMMISSION
 ELECTRIC SAFETY AND RELIABILITY BRANCH
 AREA
 505 VAN NESS AVENUE
 SAN FRANCISCO, CA 94102-3214

MEGAN YOUNG
 CALIF PUBLIC UTILITIES COMMISSION
 COMMUNICATIONS AND WATER POLICY BRANCH
 AREA
 505 VAN NESS AVENUE
 SAN FRANCISCO, CA 94102-3214

MONICA PALMEIRA
 CALIF PUBLIC UTILITIES COMMISSION
 NEWS AND OUTREACH OFFICE
 ROOM 3-90
 505 VAN NESS AVENUE
 SAN FRANCISCO, CA 94102-3214

NATHAN POON
 CALIF PUBLIC UTILITIES COMMISSION
 ADMINISTRATIVE LAW JUDGE DIVISION
 AREA
 505 VAN NESS AVENUE
 SAN FRANCISCO, CA 94102-3214

NATHANIEL SKINNER
CALIF PUBLIC UTILITIES COMMISSION
SAFETY BRANCH
AREA 4-A
505 VAN NESS AVENUE
SAN FRANCISCO, CA 94102-3214

POUNEH GHAFFARIAN
CALIF PUBLIC UTILITIES COMMISSION
LEGAL DIVISION
ROOM 5025
505 VAN NESS AVENUE
SAN FRANCISCO, CA 94102-3214

REBECCA M. VORPE
CALIF PUBLIC UTILITIES COMMISSION
LEGAL DIVISION
ROOM 3206
505 VAN NESS AVENUE
SAN FRANCISCO, CA 94102-3214

RICK TSE
CALIF PUBLIC UTILITIES COMMISSION
ELECTRIC SAFETY AND RELIABILITY BRANCH
AREA 2-D
505 VAN NESS AVENUE
SAN FRANCISCO, CA 94102-3214

SARAH R. THOMAS
CALIF PUBLIC UTILITIES COMMISSION
LEGAL DIVISION
ROOM 5033
505 VAN NESS AVENUE
SAN FRANCISCO, CA 94102-3214

SEAN A. SIMON
CALIF PUBLIC UTILITIES COMMISSION
COMMISSIONER RECHTSCHAFFEN
ROOM 5201
505 VAN NESS AVENUE
SAN FRANCISCO, CA 94102-3214

TIM G. DREW
CALIF PUBLIC UTILITIES COMMISSION
ENERGY INFRASTRUCTURE BRANCH
AREA 4-A
505 VAN NESS AVENUE
SAN FRANCISCO, CA 94102-3214

TRUMAN L. BURNS
CALIF PUBLIC UTILITIES COMMISSION
ENERGY COST OF SERVICE & NATURAL GAS BRA
ROOM 4205
505 VAN NESS AVENUE
SAN FRANCISCO, CA 94102-3214

TYLER HOLZSCHUH
CALIF PUBLIC UTILITIES COMMISSION
SAFETY BRANCH
AREA
505 VAN NESS AVENUE
SAN FRANCISCO, CA 94102-3214

VALERIE KAO
CALIF PUBLIC UTILITIES COMMISSION
ADMINISTRATIVE LAW JUDGE DIVISION
ROOM 5005
505 VAN NESS AVENUE
SAN FRANCISCO, CA 94102-3214

WENDY AL-MUKDAD
CALIF PUBLIC UTILITIES COMMISSION
SAFETY POLICY DIVISION
AREA 4-A
505 VAN NESS AVENUE
SAN FRANCISCO, CA 94102-3214

WILLIAM K. SANDERS
DEPUTY CITY ATTORNEY
CITY AND COUNTY OF SAN FRANCISCO
CITY HALL RM 234
1 DR. CARLTON B. GOODLETT PLACE
SAN FRANCISCO, CA 94102-4682
FOR: CITY AND COUNTY OF SAN FRANCISCO

JENNIFER CAPITOLO
EXE DIR
CALIFORNIA WATER ASSOCIATION
601 VAN NESS AVENUE, STE. 2047
SAN FRANCISCO, CA 94102-6316

ERIC BORDEN
ENERGY POLICY ANALYST
THE UTILITY REFORM NETWORK
785 MARKET STREET, STE. 1400
SAN FRANCISCO, CA 94103

KATY MORSONY
STAFF ATTORNEY
THE UTILITY REFORM NETWORK
785 MARKET STREET, SUITE 1400

MARCEL HAWIGER
STAFF ATTORNEY
THE UTILITY REFORM NETWORK
785 MARKET ST., STE. 1400

SAN FRANCISCO, CA 94103

ROBERT FINKELSTEIN
GENERAL COUNSEL
THE UTILITY REFORM NETWORK
785 MARKET ST., STE. 1400
SAN FRANCISCO, CA 94103

ASHLEY VINSON CRAWFORD
AKIN GUMP STRAUSS HAUER & FELD LLP
580 CALIFORNIA ST, SUITE 1500
SAN FRANCISCO, CA 94104
FOR: AD HOC COMMITTEE OF SENIOR
UNSECURED NOTEHOLDERS OF PACIFIC GAS
AND ELECTRIC COMPANY

IVAN R. JIMENEZ
REGULATORY ATTORNEY
SMALL BUSINESS UTILITY ADVOCATES
548 MARKET STREET, STE. 11200
SAN FRANCISCO, CA 94104

SCOTT CASTRO
HORIZON WEST TRANSMISSION, LLC
ONE POST STREET, SUITE 2550
SAN FRANCISCO, CA 94104
FOR: (FORMERLY NEXTERA ENERGY
TRANSMISSION, LLC)

GARETH STAMP
PACIFIC GAS AND ELECTRIC COMPANY
245 MARKET STREET, ROOM 914C
SAN FRANCISCO, CA 94105

JANE WHANG
STAFF COUNSEL
VERIZON
201 SPEAR STREET, 7TH FL.
SAN FRANCISCO, CA 94105

LISE H. JORDAN
ATTORNEY AT LAW
PACIFIC GAS AND ELECTRIC COMPANY
77 BEALE STREET, B30A
SAN FRANCISCO, CA 94105

MICHAEL CADE
ANALYST - ENERGY & NAT'L RESOURCES
BUCHALTER, A PROFESSIONAL CORPORATION
55 SECOND STREET, SUITE 1700
SAN FRANCISCO, CA 94105

SAN FRANCISCO, CA 94103

ARIEL STRAUSS
COUNSEL - REGULATORY
SMALL BUSINESS UTILITY ADVOCATES
548 MARKET ST., SUITE 11200
SAN FRANCISCO, CA 94104

GEORGE D. (CHIP) CANNON, JR.
AKIN GUMP STRAUSS HAUER & FELD LLP
580 CALIFORNIA STREET, STE. 1500
SAN FRANCISCO, CA 94104
FOR: AD HOC COMMITTEE OF SENIOR
UNSECURED NOTEHOLDERS OF PACIFIC GAS
AND ELECTRIC COMPANY

JULIE CERIO
PACIFIC GAS AND ELECTRIC COMPANY
77 BEALE ST., RM. 2388B
SAN FRANCISCO, CA 94104

CHARLES R. MIDDLEKAUFF
PACIFIC GAS AND ELECTRIC COMPANY
77 BEALE STREET, B30A / BOX 7442
SAN FRANCISCO, CA 94105

JAMES W. MCTARNAGHAN
ATTORNEY
PERKINS COIE LLP
505 HOWARD STREET, STE. 1000
SAN FRANCISCO, CA 94105

JESSICA BASILIO, ESQ.
ATTORNEY
PACIFIC GAS AND ELECTRIC COMPANY
77 BEALE STREET, B30A
SAN FRANCISCO, CA 94105

MEREDITH ALLEN
SR. DIRECTOR, REGULATORY RELATIONS
PACIFIC GAS AND ELECTRIC COMPANY
77 BEALE STREET, B10C
SAN FRANCISCO, CA 94105

SPENCER OLINEK
PACIFIC GAS AND ELECTRIC COMPANY
77 BEALE STREET, ROOM 2333
SAN FRANCISCO, CA 94105

TRACY MARATUKULAM
 PACIFIC GAS AND ELECTRIC COMPANY
 245 MARKET STREET, ROOM 903
 SAN FRANCISCO, CA 94105

VIKTORIYA MALKINA
 CASE MGR.
 PACIFIC GAS AND ELECTRIC COMPANY
 77 BEALE STREET, MC B23A
 SAN FRANCISCO, CA 94105

LILLIAN RAFII
 ATTORNEY
 BUCHALTER, A PROFESSIONAL CORPORATION
 55 SECOND STREET, STE. 1700
 SAN FRANCISCO, CA 94105-3493
 FOR: ENERGY PRODUCERS AND USERS
 COALITION

ANDY UMANA
 SENIOR PARALEGAL
 AT&T SERVICE
 430 BUSH STREET, ROOM 6043
 SAN FRANCISCO, CA 94108

FASSIL FENIKILE
 DIR - REGULATORY
 AT&T SERVICES, INC.
 430 BUSH STREET, 5TH FL.
 SAN FRANCISCO, CA 94108

GWEN JOHNSON
 QUALITY TESTING
 AT&T SERVICES, INC.
 430 BUSH STREET, 5TH FL.
 SAN FRANCISCO, CA 94108

JEFFREY MONDON
 DIR - REGULATORY
 AT&T SERVICES, INC.
 430 BUSH STREET, 5TH FL
 SAN FRANCISCO, CA 94108

JOSH MATHISEN
 DIRECTOR " REGULATORY
 AT&T SERVICES, INC.
 430 BUSH STREET, 5TH FLOOR
 SAN FRANCISCO, CA 94108

MICHELLE CHOO
 ASSISTANT
 AT&T SERVICES, INC.
 430 BUSH STREET, 6TH FL.
 SAN FRANCISCO, CA 94108

ANNA FERRO
 ATTORNEY
 DAVIS WRIGHT TREMAINE LLP
 505 MONTGOMERY STREET, SUITE 800
 SAN FRANCISCO, CA 94111

BRIAN T. CRAGG
 ATTORNEY
 GOODIN, MACBRIDE, SQUERI & DAY, LLP
 505 SANSOME STREET, SUITE 900
 SAN FRANCISCO, CA 94111

BUCK B. ENDEMANN
 PARTNER
 K&L GATES LLP
 4 EMBARCADERO CENTER, STE. 1200
 SAN FRANCISCO, CA 94111

DAVID HUANG
 ATTORNEY
 DAVIS WRIGHT TREMAINE LLP
 505 MONTGOMERY STREET, SUITE 800
 SAN FRANCISCO, CA 94111

EMILY LIEBAN
 HOLLAND & KNIGHT LLP
 50 CALIFORNIA STREET, STE. 2800
 SAN FRANCISCO, CA 94111

JIM TOMLINSON
 DAVIS WRIGHT TREMAINE LLP
 505 MONTGOMERY STREET, SUITE 800
 SAN FRANCISCO, CA 94111

JOHN W. HAMILTON
 ASSOCIATE ATTORNEY
 WINSTON & STRAWN LLP
 101 CALIFORNIA ST., 35TH FL.
 SAN FRANCISCO, CA 94111

KATIE JORRIE
 ATTORNEY
 DAVIS WRIGHT TREMAINE, LLP
 505 MONTGOMERY STREET, SUITE 800

KELCIE ABRAHAM
 BCG
 2 EMBARCADERO CENTER SUITE 24
 SF, CA 94111

SAN FRANCISCO, CA 94111

KEVIN J. ASHE
ASSOCIATE
HOLLAND & KNIGHT LLP
50 CALIFORNIA STREET, STE. 2800
SAN FRANCISCO, CA 94111

MARK P. SCHREIBER
ATTORNEY
COOPER, WHITE & COOPER LLP
201 CALIFORNIA STREET, 17TH FL.
SAN FRANCISCO, CA 94111

MICHAEL B. DAY
ATTORNEY
GOODIN, MACBRIDE, SQUERI, DAY & LAMPREY,
505 SANSOME ST., STE. 900
SAN FRANCISCO, CA 94111
FOR: TRANS-ELECT NTD PATH 15, LLC

PATRICK FERGUSON
ATTORNEY
DAVIS WRIGHT TREMAINE LLP
505 MONTGOMERY STREET, SUITE 800
SAN FRANCISCO, CA 94111

STEVE GREENWALD
ATTORNEY
DAVIS WRIGHT TREMAINE LLP
505 MONTGOMERY STREET, STE. 800
SAN FRANCISCO, CA 94111
FOR: AD HOC COMMITTEE OF SR UNSECURED
NOTEHOLDERS OF PG&E: ANGELO, GORDON &
CO., LP; APOLLO GLOBAL MANAGEMENT LLC;
AURELIUS CAPITAL MGNT, LP; CANYON
CAPITAL ADVISORS LLC; CAPITAL GROUP;
CARVAL INVESTORS; CASTLE HOOK PARTNERS
LLP; CITADEL ADVISORS LLC; CITIGROUP
GLOBAL MARKETS; CYRUS CAPITAL PARTNERS,
LP; DAVIDSON KEMPNER CAPITAL MGNT LP;
DEUTSCHE BANK SECURITIES INC.; DIAMETER
CAPITAL PARTNERS LP; ELLIOTT MGNT CORP;
FARALLON CAPITAL MGNT LLC; FIR TREE
PARTNERS; OAKTREE CAPITAL MGNT, LP;
OCH-ZIFF CAPITAL MGNT GROUP LLC;
PACIFIC INVESTMENT MGNT CO. LLC;
PACIFIC LIFE INS. CO; P. SCHOENFELD
ASSET MGNT LP; SENATOR INVESTMENT GROUP
LP; TACONIC CAPITAL ADVISORS LP; THIRD
POINT LLC; AND VARDE PARTNERS, INC.

TAHIYA SULTAN
ASSOCIATE
DAVIS WRIGHT TREMAINE LLP
505 MONTGOMERY STREET, STE. 800
SAN FRANCISCO, CA 94111

TARA KAUSHIK
PARTNER
HOLLAND & KNIGHT LLP
50 CALIFORNIA STREET, SUITE 2800
SAN FRANCISCO, CA 94111

TONY BRUNELLO
CALIFORNIA STRATEGIES & ADVOCACY, LLC
1 EMBARCADERO CENTER, STE. 1060
SAN FRANCISCO, CA 94111

TRINA HORNER
DIRECTOR
NAVIGANT CONSULTING
101 CALIFORNIA STREET, STE. 4100
SAN FRANCISCO, CA 94111

VIDHYA PRABHAKARAN
ATTORNEY
DAVIS WRIGHT TREMAINE LLP
505 MONTGOMERY ST., STE. 800
SAN FRANCISCO, CA 94111
FOR: AD HOC COMMITTEE OF SR UNSECURED
NOTEHOLDERS OF PG&E: ANGELO, GORDON &
CO., LP; APOLLO GLOBAL MANAGEMENT LLC;
AURELIUS CAPITAL MGNT, LP; CANYON
CAPITAL ADVISORS LLC; CAPITAL GROUP;
CARVAL INVESTORS; CASTLE HOOK PARTNERS

LLP; CITADEL ADVISORS LLC; CITIGROUP
 GLOBAL MARKETS: CYRUS CAPITAL PARTNERS,
 LP; DAVIDSON KEMPNER CAPITAL MGNT LP;
 DEUTSCHE BANK SECURITIES INC.; DIAMETER
 CAPITAL PARTNERS LP; ELLIOTT MGNT CORP;
 FARALLON CAPITAL MGNT LLC; FIR TREE
 PARTNERS; OAKTREE CAPITAL MGNT, LP;
 OCH-ZIFF CAPITAL MGNT GROUP LLC;
 PACIFIC INVESTMENT MGNT CO. LLC;
 PACIFIC LIFE INS. CO; P. SCHOENFELD
 ASSET MGNT LP; SENATOR INVESTMENT GROUP
 LP; TACONIC CAPITAL ADVISORS LP; THIRD
 POINT LLC; AND VARDE PARTNERS, INC.

DAVIS WRIGHT TREMAINE LLP
 505 MONTGOMERY STREET, STE. 800
 SAN FRANCISCO, CA 94111

SUZANNE TOLLER
 ATTORNEY
 DAVIS WRIGHT TREMAINE LLP
 505 MONTGOMERY STREET, SUITE 800
 SAN FRANCISCO, CA 94111-6533

ALLIE DETRIO
 REIMAGINE POWER
 77 SALA TERRACE
 SAN FRANCISCO, CA 94112

STEVEN MOSS
 PARTNER
 M.CUBED
 296 LIBERTY STREET
 SAN FRANCISCO, CA 94114
 FOR: THE LOCAL GOVERNMENT SUSTAINABLE
 ENERGY COALITION

MAVIS SCANLON
 EDITOR
 CALIFORNIA ENERGY MARKETS
 425 DIVISADERO ST., STE 303
 SAN FRANCISCO, CA 94117

DEBORAH BEHLES
 OF COUNSEL
 2912 DIAMOND STREET, STE 162
 SAN FRANCISCO, CA 94131
 FOR: CALIFORNIA ENVIRONMENTAL JUSTICE
 ALLIANCE (CEJA)

DEBORAH BEHLES
 OF COUNSEL
 CALIFORNIA ENVIRONMENTAL JUSTICE ALLIANC
 2912 DIAMOND STREET, NO. 160
 SAN FRANCISCO, CA 94131

CASE COORDINATION
 PACIFIC GAS AND ELECTRIC COMPANY
 PO BOX 770000; MC B23A
 SAN FRANCISCO, CA 94177

WILLIAM V. MANHEIM
 ATTORNEY AT LAW
 PACIFIC GAS AND ELECTRIC COMPANY
 PO BOX 770000, MAIL CODE B30A
 SAN FRANCISCO, CA 94177

PETRA BRUGGISSER
 DEPUTY COUNTY COUNSEL
 COUNTY OF SONOMA
 575 ADMINISTRATION DRIVE, ROOM 105-A
 SANTA ROSA, CA 94503

MARY NEHER
 DISTRICT SECRETARY
 CONTRA COSTA WATER DISTRICT
 PO BOX H20
 CONCORD, CA 94524

BRETT T. KAWAKAMI
 EBMUD
 375 11TH STREET, STE. 200
 OAKLAND, CA 94541

AVIS KOWALEWSKI
 VP - GOV'T & REGULATORY AFFAIRS

KATHERINE C. PIPER
 REGIONAL MANAGING COUNSEL

CALPINE CORPORATION
4160 DUBLIN BLVD, SUITE 100
DUBLIN, CA 94568

CALPINE COPORATION
4160 DUBLIN BLVD., STE. 100
DUBLIN, CA 94568

MARK T. PRESTWICH
CITY MGR
CITY OF ST. HELENA
1480 MAIN STREET
ST. HELENA, CA 94574
FOR: CITY OF ST. HELENA

WILLIAM CHUNG
VICE PRESIDENT BUSINESS DEVELOPMENT
SHARPER SHAPE
1080 NIMITZ AVE SUITE 200
VALLEJO, CA 94592

BENJAMIN BODELL
ATTORNEY
BEST BEST AND KRIEGER LLP
2001 N MAIN ST., STE. 390
WALNUT CREEK, CA 94596

ALICE L. HARRON
CEO
HARRON, LLC
4016 EVERETT AVE.
OAKLAND, CA 94602

RACHEL JONES
EAST BAY MUNICIPAL UTILITY DISTRICT
375 ELEVENTH STREET
OAKLAND, CA 94607

SAJI THOMAS PIERCE
EAST BAY MUNICIPAL UTILITY DISTRICT
375 11TH STREET
OAKLAND, CA 94607-4240

CATHERINE E. YAP
CONSULTANT
BARKOVICH & YAP, INC.
PO BOX 11031
OAKLAND, CA 94611

PAUL NELSON
CONSULTANT
BARKOVICH & YAP, INC.
PO BOX 11031
OAKLAND, CA 94611

LEON BLOOMFIELD
ATTORNEY
LAW OFFICES OF LEON BLOOMFIELD
1901 HARRISON STREET, SUITE 1400
OAKLAND, CA 94612

SHERIDAN PAUKER
PARTNER
KEYES & FOX LLP
436 14TH STREET, SUITE 1305
OAKLAND, CA 94612

ALEX J. MORRIS
EXE. DIR.
CALIFORNIA ENERGY STORAGE ALLIANCE
2150 ALLSTON WAY, STE.400
BERKELEY, CA 94704

IZOE HARROLD
GREEN POWER INSTITUTE
2039 SHATTUCK AVE., STE. 402
BERKELEY, CA 94704

PAUL SCHULMAN
SR RESEARCH FELLOW
CTR FOR CATASTROPHIC RISK MGNT
MILLS COLLEGE
UNIVERSITY OF CALIFORNIA
BERKELEY, CA 94720

FRANK LINDH
ATTORNEY
CITIZENS ENERGY CORPORATION
110 TAYLOR STREET
SAN RAFAEL, CA 94901
FOR: CITIZENS ENERGY CORPORATION

JAMES W. CARSON
ATTORNEY AT LAW
NIELSEN MERKSAMER PARRINELLO
2350 KERNER BLVD., STE250
SAN RAFAEL, CA 94901

PHILLIP MULLER
PRESIDENT
SCD ENERGY SOLUTIONS
436 NOVA ALBION WAY
SAN RAFAEL, CA 94903

MARC KOLB
 GRID DEL SOL CONSULTING
 46 VISTA DEL SOL
 MILL VALLEY, CA 94941

CATHERINE SANDOVAL
 ASSOC. PROFESSOR, CO-DIR
 BROADBAND INSTITUTE OF CALIFORNIA
 500 EL CAMINO REAL
 SANTA CLARA, CA 95053

ELIZABETH G. PIANCA
 LEAD DEPUTY COUNTY COUNSEL
 COUNTY OF SANTA CLARA
 70 W. HEDDING ST., EAST WING, 9TH FL.
 SAN JOSE, CA 95110

STEVE M. MITRA
 ASSIST. COUNTY COUNSEL
 COUNTY OF SANTA CLARA
 70 W. HEDDING ST., EAST WING, 9TH FL.
 SAN JOSE, CA 95110
 FOR: COUNTY OF SANTA CLARA

ELISA TOLENTINO
 SR. DEPUTY CITY ATTORNEY
 CITY OF SAN JOSE'
 OFFICE OF THE CITY ATTORNEY
 200 EAST SANTA CLARA STREET, 16TH FL.
 SAN JOSE, CA 95113

YUE-HAN CHOW
 SR. DEPUTY CITY ATTORNEY
 CITY OF SAN JOSE
 200 E. SANTA CLARA STREET, 16TH FL
 SAN JOSE, CA 95113

C. SUSIE BERLIN
 ATTORNEY
 LAW OFFICES OF SUSIE BERLIN
 1346 THE ALAMEDA, SUITE 7-141
 SAN JOSE, CA 95126

BRUCE GOLDSTEIN
 COUNTY COUNSEL
 COUNTY OF SONOMA
 575 ADMINISTRATION DRIVE, ROOM 105-A
 SANTA ROSA, CA 95403

CORY O'DONNELL
 CHIEF DEPUTY COUNTY COUNSEL
 COUNTY OF SONOMA
 575 ADMINISTRATION DRIVE, ROOM 105-A
 SANTA ROSA, CA 95403

ADAM ABEL
 ASSIST. CITY ATTORNEY
 CITY OF SANTA ROSA
 100 SANTA ROSA AVENUE, RM 8
 SANTA ROSA, CA 95404

SUE A. GALLAGHER
 CITY ATTORNEY
 CITY OF SANTA ROSA
 100 SANTA ROSA AVE., RM 8
 SANTA ROSA, CA 95404

KATHARINE L. ELLIOTT
 COUNTY COUNSEL
 COUNTY OF MENDOCINO
 501 LOW GAP ROAD, RM 1030
 UKIAH, CA 95482
 FOR: COUNTY OF MENDOCINO

JORDAN PINJUV
 SR. COUNSEL
 CALIFORNIA INDEPENDENT SYSTEM OPERATOR
 250 OUTCROPPING WAY
 FOLSOM, CA 95630
 FOR: CALIFORNIA ISO

LAURA J. MANZ
 DIRECTOR
 ENERGY NAVIGANT
 35 IRON POINT CIRCLE, STE. 225
 FOLSOM, CA 95630

JOHN DRISCOLL
 CITY ATTORNEY
 CITY OF PLACERVILLE
 31001 CENTER STREET
 PLACERVILLE, CA 95667
 FOR: CITY OF PLACERVILLE

LANDIS MARTTILA
 IBEW 1245
 30 ORANGE TREE CIRCLE
 VACAVILLE, CA 95687

AMY WARSHAUER

ASISH GAUTAM

MGR - GOV'T & EXTERNAL AFFAIRS
FRONTIER COMMUNICATIONS
1201 K STREET, SUITE 1980
SACRAMENTO, CA 95814

CALIF PUBLIC UTILITIES COMMISSION
SAFETY POLICY DIVISION
300 Capitol Mall
Sacramento, CA 95814

AUDRA HARTMANN
PRINCIPAL
SMITH, WATTS & HARTMANN
925 L STREET, SUITE 220
SACRAMENTO, CA 95814

CAROLINE THOMAS JACOBS
CALIF PUBLIC UTILITIES COMMISSION
WILDFIRE SAFETY DIVISION
300 Capitol Mall
Sacramento, CA 95814

CEALLACH VIGIL
CALIF PUBLIC UTILITIES COMMISSION
ADMIN SUPPORT
300 Capitol Mall
Sacramento, CA 95814

CHARLIE BORN
DIR - GOV'T & EXTERNAL AFFAIRS
FRONTIER COMMUNICATIONS
1201 K STREET, STE. 1980
SACRAMENTO, CA 95814

CHERYL COX
CALIF PUBLIC UTILITIES COMMISSION
PROCUREMENT STRATEGY AND OVERSIGHT BRANC
300 Capitol Mall
Sacramento, CA 95814

CHRISTOPHER MEYER
CALIF PUBLIC UTILITIES COMMISSION
COMPLIANCE
300 Capitol Mall
Sacramento, CA 95814

FILIBERTO A. PINEDA
CALIF PUBLIC UTILITIES COMMISSION
COMMISSIONER RECHTSCHAFFEN
300 Capitol Mall
Sacramento, CA 95814

FRANZ CHENG
CALIF PUBLIC UTILITIES COMMISSION
MARKET STRUCTURE, COSTS AND NATURAL GAS
300 Capitol Mall
Sacramento, CA 95814

FUI F. (ISABEL) THONG
CALIF PUBLIC UTILITIES COMMISSION
WILDIRE MITIGATION PLANNING, OPERATIONS,
300 Capitol Mall
Sacramento, CA 95814

GWENN O'HARA
ATTORNEY
BUCHALTER, A PROFESSIONAL CORPORATION
500 CAPITOL MALL, SUITE 1900
SACRAMENTO, CA 95814

JAMES RALPH
CALIF PUBLIC UTILITIES COMMISSION
PRESIDENT BATJER
300 Capitol Mall
Sacramento, CA 95814

JESSICA T. HECHT
CALIF PUBLIC UTILITIES COMMISSION
ADMINISTRATIVE LAW JUDGE DIVISION
400 R Street
Sacramento, CA 95814

JOSHUA NELSON
ATTORNEY
BEST BEST AND KRIEGER LLP
500 CAPITOL MALL, STE. 1700
SACRAMENTO, CA 95814

JULIA ENDE
CALIF PUBLIC UTILITIES COMMISSION
MARKET STRUCTURE, COSTS AND NATURAL GAS
300 Capitol Mall
Sacramento, CA 95814

LAURA FERNANDEZ
ATTORNEY
BRAUN BLAISING SMITH WYNNE, P.C.
915 L STREET, STE 1480
SACRAMENTO, CA 95814
FOR: CALIFORNIA MUNICIPAL UTILITIES
ASSOCIATION

LAURA MCWILLIAMS
STATE SENATOR JERRY HILL
STATE CAPITOL, ROOM 5035
SACRAMENTO, CA 95814

LEA HARO
 CALIF PUBLIC UTILITIES COMMISSION
 EXECUTIVE DIVISION
 300 Capitol Mall
 Sacramento, CA 95814

MAHDI JAHAMI
 CALIF PUBLIC UTILITIES COMMISSION
 COMPLIANCE
 300 Capitol Mall
 Sacramento, CA 95814

MARYBETH FARLEY
 CALIF PUBLIC UTILITIES COMMISSION
 COMPLIANCE
 300 Capitol Mall
 Sacramento, CA 95814

MEGHAN THOMAS, ESQ.
 ASSOCIATE
 BUCHALTER, A PROFESSIONAL CORPORATION
 500 CAPITOL MALL, SUITE 1900
 SACRAMENTO, CA 95814

MELISSA K. SEMCER
 CALIF PUBLIC UTILITIES COMMISSION
 WILDIRE MITIGATION PLANNING, OPERATIONS,
 400 R Street
 Sacramento, CA 95814

NICHOLAS BLAIR
 ADVOCATE - REGULATORY
 ASSOC. OF CALIFORNIA WATER AGENCIES
 980 9TH STREET, SUITE 1000
 SACRAMENTO, CA 95814
 FOR: ASSOCIATION OF CALIFORNIA WATER
 AGENCIES

NICK CRONENWETT
 LEGISLATIVE ANALYST
 CALIFORNIA STATE ASSOC. OF COUNTIES
 1100 K STREET, STE 101
 SACRAMENTO, CA 95814

QUANG PHAM
 CALIF PUBLIC UTILITIES COMMISSION
 COMPLIANCE
 300 Capitol Mall
 Sacramento, CA 95814

RYAN ARBA
 CALIF PUBLIC UTILITIES COMMISSION
 WILDIRE MITIGATION PLANNING, OPERATIONS,
 300 Capitol Mall
 Sacramento, CA 95814

ANDREW B. BROWN
 ELLISON SCHNEIDER HARRIS & DONLAN LLP
 2600 CAPITOL AVENUE, STE. 400
 SACRAMENTO, CA 95816

JEFFERY D. HARRIS
 ATTORNEY
 ELLISON SCHNEIDER HARRIS & DONLAN LLP
 2600 CAPITOL AVENUE, STE. 400
 SACRAMENTO, CA 95816

BRIAN S. BIERING
 ATTORNEY
 ELLISON SCHNEIDER HARRIS & DONAN LLP
 2600 CAPITOL AVE., STE. 400
 SACRAMENTO, CA 95816-5931
 FOR: DATC PATH 15, LLC

JOY MASTACHE
 SR. ATTORNEY - OFF. OF GEN. COUNSEL
 SACRAMENTO MUNICIPAL UTILITY DISTRICT
 6201 S STREET, MS B406
 SACRAMENTO, CA 95817

SHANNON EDDY
 EXE DIR
 LARGE-SCALE SOLAR ASSOCIATION
 2501 PORTOLA WAY
 SACRAMENTO, CA 95818

TIM MASON
 POLICY DIR
 LARGE-SCALE SOLAR ASSOCIATION
 2501 PORTOLA WAY
 SACRAMENTO, CA 95818

DEVLA SINGH
 CALIF PUBLIC UTILITIES COMMISSION
 WILDFIRE SAFETY & ENFORCEMENT BRANCH
 180 Promenade Circle, Suite 115
 Sacramento, CA 95834

DRUCILLA DUNTON

EDWARD CHAVEZ

CALIF PUBLIC UTILITIES COMMISSION
WILDFIRE SAFETY & ENFORCEMENT BRANCH
180 Promenade Circle, Suite 115
Sacramento, CA 95834

CALIF PUBLIC UTILITIES COMMISSION
COMPLIANCE
180 Promenade Circle, Suite 115
Sacramento, CA 95834

MABEL WU
CALIF PUBLIC UTILITIES COMMISSION
WILDFIRE SAFETY & ENFORCEMENT BRANCH
180 Promenade Circle, Suite 115
Sacramento, CA 95834

SARBJIT BAGRI
CALIF PUBLIC UTILITIES COMMISSION
SAFETY MANAGEMENT SYSTEM BRANCH
180 Promenade Circle, Suite 115
Sacramento, CA 95834

SHELBY CHASE
CALIF PUBLIC UTILITIES COMMISSION
WILDFIRE SAFETY & ENFORCEMENT BRANCH
180 Promenade Circle, Suite 115
Sacramento, CA 95834

SULTAN BANU ACIMIS
CALIF PUBLIC UTILITIES COMMISSION
ELECTRIC SAFETY AND RELIABILITY BRANCH
180 Promenade Circle, Suite 115
Sacramento, CA 95834
FOR: SED

SYED SAFVI
CALIF PUBLIC UTILITIES COMMISSION
COMPLIANCE
180 Promenade Circle, Suite 115
Sacramento, CA 95834

KERRI TIMMER
SIERRA BUISNESS COUNCIL
10183 TRUCKEE AIRPORT RD
TRUCKEE, CA 96161

HEIDE MARIE CASWELL
PACIFICORP
825 NE MULTNOMAH, STE. 1700
PORTLAND, OR 97232

JESSICA BUNO RALSTON
SR. ATTORNEY
PACIFICORP
825 NE MULTNOMAH, SUITE 2000
PORTLAND, OR 97232

POOJA KISHORE
MGR - REGULATORY AFFAIRS
PACIFICORP
825 NE MULTNOMAH STREET, SUITE 2000
PORTLAND, OR 97232

ARTHUR J. O'DONNELL
CALIF PUBLIC UTILITIES COMMISSION
WILDIRE MITIGATION PLANNING, OPERATIONS,
,

[TOP OF PAGE](#)
[BACK TO INDEX OF SERVICE LISTS](#)

**BEFORE THE PUBLIC UTILITIES COMMISSION
OF THE STATE OF CALIFORNIA**

Order Instituting Rulemaking to Examine Electric
Utility De-Energization of Power Lines in Dangerous
Conditions.

Rulemaking 18-12-005
(Filed December 13, 2018)

CERTIFICATE OF SERVICE

I hereby certify that I have this day served a copy of the **Public Safety Power Shut-Off Report for September 13 - September 17, 2020** on all known parties to R.18-12-005 by transmitting an e-mail message, or by US Mail if an e-mail address has not been provided, with the document attached to each person named in the official service list.

(See the attached Service List R.18-12-005)

Executed on **October 1, 2020**, at Portland, Oregon.



Mary Penfield
Adviser, Regulatory Operations



California
Public Utilities
Commission



[CPUC Home](#)

CALIFORNIA PUBLIC UTILITIES COMMISSION

Service Lists

PROCEEDING: R1812005 - CPUC - OIR TO EXAMIN

FILER: CPUC

LIST NAME: LIST

LAST CHANGED: SEPTEMBER 29, 2020

[Download the Comma-delimited File](#)
[About Comma-delimited Files](#)

[Back to Service Lists Index](#)

Parties

JOSHUA NELSON
ASSOCIATE
BEST BEST & KRIEGER LLP
EMAIL ONLY
EMAIL ONLY, CA 00000
FOR: CITY OF MALIBU

ROBERT E. RALGAND
ATTORNEY
COUNTY OF L.A., DEPT. OF PUBLIC HEALTH
500 W. TEMPLE STREET, STE. 602
LOS ANGELES, CA 90012
FOR: COUNTY OF LOS ANGELES, DEPARTMENT
OF PUBLIC HEALTH (LACDPH)

C.C. SONG
DIR - REGULATORY POLICY
CLEAN POWER ALLIANCE OF SO. CALIF.
555 W. 5TH STREET, 35TH FLOOR
LOS ANGELES, CA 90013
FOR: CLEAN POWER ALLIANCE OF SOUTHERN
CALIFORNIA

WILLIAM E. NAYLOR
COMMUNITY ADVOCATES
1639 OAK DRIVE
TOPANGA, CA 90290
FOR: JANE E. TERJUNG & WILLIAM E. NAYLOR

DANIEL W. DOUGLASS
ATTORNEY
DOUGLASS & LIDDELL
4766 PARK GRANADA, SUITE 209
CALABASAS, CA 91303
FOR: DIRECT ACCESS CUSTOMER COALITION &
ON BEHALF OF ENERGY USERS FORUM

CHARLES H. CARRATHERS III
REGISTERED IN-HOUSE COUNSEL
FRONTIER
2560 TELLER ROAD
NEWBURY PARK, CA 91320
FOR: FRONTIER

ANDREA TOZER
DIR & MANAGING ATTORNEY
SOUTHERN CALIFORNIA EDISON COMPANY
2244 WALNUT GROVE AVE. G.O.1, RM. 348H

KEITH SWITZER
BEAR VALLEY ELECTRIC SERVICE
630 EAST FOOTHILL BLVD.
SAN DIMAS, CA 91773

ROSEMEAD, CA 91770
FOR: SOUTHERN CALIFORNIA EDISON COMPANY

FOR: BEAR VALLEY ELECTRIC SERVICE

DIANE CONKLIN
SPOKESPERSON
MUSSEY GRADE ROAD ALLIANCE
PO BOX 683
RAMONA, CA 92065
FOR: MUSSEY GRADE ROAD ALLIANCE

DAVID CHENG
STAFF ATTORNEY
THE UTILITY REFORM NETWORK
1620 5TH AVENUE, SUITE 810
SAN DIEGO, CA 92101
FOR: TURN

EDWARD LOPEZ
EXECUTIVE DIR
UTILITY CONSUMERSâ€™ ACTION NETWORK
3405 KENYON ST. SUITE 401
SAN DIEGO, CA 92110
FOR: UTILITY CONSUMERSâ€™ ACTION NETWORK

MALINDA DICKENSON
GENERAL COUNSEL
PROTECT OUR COMMUNITIES FOUNDATION
4452 PARK BLVD., STE 309
SAN DIEGO, CA 92116
FOR: PROTECT OUR COMMUNITIES FOUNDATION

CHRISTOPHER M. LYONS
SR. COUNSEL
SAN DIEGO GAS & ELECTRIC COMPANY
8326 CENTURY PARK COURT, CP32D
SAN DIEGO, CA 92123
FOR: SAN DIEGO GAS & ELECTRIC COMPANY
(SDG&E)

HOLLY CRAWFORD
DIR
COUNTY OF S.D. OFFICE OF EMERGENCY SRVC
5580 OVERLAND AVE., STE. 100
SAN DIEGO, CA 92123
FOR: COUNTY OF SAN DIEGO OFFICE OF
EMERGENCY SERVICES

RYAN M. F. BARON
ATTORNEY
BEST BEST & KRIEGER, LLP
18101 VON KARMAN AVE. STE. 1000
IRVINE, CA 92612
FOR: VALLEY CENTER MUNICIPAL WATER
DISTRICT (VCMWD)

RYAN M. F. BARON
ATTORNEY
BEST BEST & KRIEGER LLP
18101 VON KARMAN AVENUE, STE. 1000
IRVINE, CA 92612
FOR: PADRE DAM MUNICIPAL WATER DISTRICT
(PDMWD)

RYAN M. F. BARON
ATTORNEY
BEST BEST & KRIEGER, LLP
18101 VON KARMAN AVE., STE. 1000
IRVINE, CA 92612
FOR: CITY OF LAFAYETTE

RYAN M.F. BARON
ATTORNEY
BEST BEST & KRIEGER LLP
18101 VON KARMAN AVENUE, STE 1000
IRVINE, CA 92612
FOR: MUNICIPAL WATER DISTRICT OF ORANGE
COUNTY (MWDOC)

JOSEPH F. WIEDMAN
DIR - REGULATORY & LEGISLATIVE AFFAIRS
PENINSULA CLEAN ENERGY AUTHORITY
2075 WOODSIDE ROAD
REDWOOD CITY, CA 94061
FOR: PENINSULA CLEAN ENERGY AUTHORITY

RACHAEL E. KOSS
ATTORNEY
ADAMS BROADWELL JOSEPH & CARDOZO
601 GATEWAY BOULEVARD, SUITE 1000
SO. SAN FRANCISCO, CA 94080
FOR: COALITION OF CALIFORNIA UTILITY
EMPLOYEES

WILLIAM ROSTOV
DEPUTY CITY ATTORNEY
CITY AND COUNTY OF SAN FRANCISCO
CITY HALL
1 DR. CARLTON B. GOODLETT PL., RM 234
SAN FRANCISCO, CA 94102

CHARLYN A. HOOK
CALIF PUBLIC UTILITIES COMMISSION
LEGAL DIVISION
ROOM 5123
505 VAN NESS AVENUE
SAN FRANCISCO, CA 94102-3214

FOR: CITY AND COUNTY OF SAN FRANCISCO

JAMES M. BIRKELUND
PRESIDENT
SMALL BUSINESS UTILITY ADVOCATES
548 MARKET STREET, STE. 11200
SAN FRANCISCO, CA 94104
FOR: SMALL BUSINESS UTILITY ADVOCATES

MICHAEL ALCANTAR
ATTORNEY
BUCHALTER
55 SECOND STREET, SUITE 1700
SAN FRANCISCO, CA 94105
FOR: ENERGY PRODUCERS AND USERS
COALITION

NORA SHERIFF
ATTORNEY
BUCHALTER, A PROFESSIONAL CORPORATION
55 SECOND STREET, STE 1700
SAN FRANCISCO, CA 94105
FOR: CITY OF RIVERSIDE

DAVID J. MILLER
AVP - SR LEGAL COUNSEL
AT&T SERVICES, INC.
430 BUSH STREET, ROOM 310
SAN FRANCISCO, CA 94108
FOR: AT&T SERVICES INC.

LISA A. COTTLE
ATTORNEY
WINSTON & STRAWN LLP
101 CALIFORNIA STREET
SAN FRANCISCO, CA 94111
FOR: NEXTERA ENERGY TRANSMISSION WEST,
LLC (NEET)

MEGAN SOMOGYI
ATTORNEY
GOODIN, MACBRIDE, SQUERI & DAY, LLP
505 SANSOME STREET, STE. 900
SAN FRANCISCO, CA 94111

FOR: PUBLIC ADVOCATES OFFICE

JANE WHANG
STAFF COUNSEL
VERIZON
201 SPEAR STREET, 7TH FL.
SAN FRANCISCO, CA 94105
FOR: CELLCO PARTNERSHIP LLC D/B/A
VERIZON WIRELESS

MICHAEL ALCANTAR
ATTORNEY AT LAW
BUCHALTER, A PROFESSIONAL CORPORATION
55 SECOND STREET, SUITE 1700
SAN FRANCISCO, CA 94105
FOR: WESTERN STATES PETROLEUM
ASSOCIATION (WSPA)

NORA SHERIFF, ESQ.
ATTORNEY
BUCHALTER, A PROFESSIONAL CORPORATION
55 SECOND STREET, SUITE 1700
SAN FRANCISCO, CA 94105-3493
FOR: CA LARGE ENERGY CONSUMERS
ASSOCIATION

JEANNE ARMSTRONG
ATTORNEY AT LAW
GOODIN, MACBRIDE, SQUERI & DAY, LLP
505 SANSOME STREET, SUITE 900
SAN FRANCISCO, CA 94111
FOR: CTIA - THE WIRELESS ASSOCIATION

MARK P. SCHREIBER
ATTORNEY
COOPER, WHITE & COOPER LLP
201 CALIFORNIA ST., 17TH FL.
SAN FRANCISCO, CA 94111
FOR: CONSOLIDATED COMMUNICATIONS OF
CALIFORNIA COMPANY; AND THE SMALL LECS:
CALAVERAS TELEPHONE CO., CAL-ORE
TELEPHONE CO., DUCOR TELEPHONE CO.,
FORESTHILL TELEPHONE CO., HAYYP VALLEY
TELEPHONE CO., HORNITOS TELEPHONE CO.,
KERMAN TELEPHONE CO., PINNACLES
TELEPHONE CO., THE PONDEROSA TELEPHONE
CO., SIERRA TELEPHONE CO., INC., THE
SISKIYOU TELEPHONE CO., VOLCANO
TELEPHONE CO., AND WINTERHAVEN
TELEPHONE CO.

MEGAN SOMOGYI
ATTORNEY
GOODIN, MACBRIDE, SQUERI & DAY, LLP
505 SANSOME ST., STE. 900
SAN FRANCISCO, CA 94111

FOR: COUNTY OF SAN LUIS OBISPO

MEGAN SOMOGYI
ATTORNEY
GOODIN, MACBRIDE, SQUERI & DAY, LLP
505 SANSOME STREET, STE. 900
SAN FRANCISCO, CA 94111
FOR: COUNTY OF MENDOCINO, THE COUNTY OF
NAPA, AND THE COUNTY OF SONOMA

MEGAN SOMOGYI
ATTORNEY
GOODIN, MACBRIDE, SQUERI & DAY, LLP
505 SANSOME STREET, STE. 900
SAN FRANCISCO, CA 94111
FOR: COUNTY OF NEVADA

MEGAN SOMOGYI
GOODIN MACBRIDE SQUERI & DAY
505 SANSOME STREET, STE. 900
SAN FRANCISCO, CA 94111
FOR: KERN COUNTY

STEVEN F. GREENWALD
ATTORNEY
DAVIS WRIGHT TREMAINE LLP
505 MONTGOMERY STREET, SUITE 800
SAN FRANCISCO, CA 94111-6533
FOR: AD HOC COMMITTEE OF SENIOR
UNSECURED NOTEHOLDERS OF PACIFIC GAS
AND ELECTRIC COMPANY

STEVEN MOSS
PARTNER
M.CUBED
296 LIBERTY STREET
SAN FRANCISCO, CA 94114
FOR: LOCAL GOVERNMENT SUSTAINABLE
ENERGY COALITION (LGSEC)

MEGAN M. MYERS
COUNSEL
LAW OFFICES OF MEGAN M. MYERS
110 OXFORD STREET
SAN FRANCISCO, CA 94134
FOR: CALIFORNIA STATE ASSOCIATION OF
COUNTIES

THOMAS GREGORY
DEPUTY DIR
CENTER FOR INDEPENDENT LIVING
2490 MARINER SQUARE LOOP, STE. 210
ALAMEDA, CA 94501
FOR: CENTER FOR INDEPENDENT LIVING

FOR: COUNTY OF SANTA BARBARA

MEGAN SOMOGYI
ATTORNEY
GOODIN, MACBRIDE, SQUERI & DAY, LLP
505 SANSOME STREET, STE. 900
SAN FRANCISCO, CA 94111
FOR: CITY OF SANTA ROSA

MEGAN SOMOGYI
ATTORNEY
GOODIN, MACBRIDE, SQUERI & DAY, LLP
505 SANSOME STREET, SUITE 900
SAN FRANCISCO, CA 94111
FOR: COUNTY OF MARIN

MARI L. DAVIDSON
ATTORNEY
NOSSAMAN LLP
50 CALIFORNIA STREET, 34TH FL.
SAN FRANCISCO, CA 94111-4799
FOR: CALIFORNIA WATER ASSOCIATION

SUZANNE TOLLER
ATTORNEY
DAVIS WRIGHT TREMAINE LLP
505 MONTGOMERY STREET, SUITE 800
SAN FRANCISCO, CA 94111-6533
FOR: COMCAST PHONE OF CALIFORNIA, LLC

ANN H. KIM
PACIFIC GAS AND ELECTRIC COMPANY
LAW DEPT
77 BEALE STREET, RM 3105 / PO BOX 7442
SAN FRANCISCO, CA 94120
FOR: PACIFIC GAS AND ELECTRIC COMPANY

DEBRA LLOYD
UTILITIES COMPLIANCE MANAGER
CITY OF PALO ALTO UTILITIES
1007 ELWELL CT.
PALO ALTO, CA 94303
FOR: BAY AREA MUNICIPAL TRANSMISSION
GROUP

KRISTIN L. JACOBSON
ATTORNEY
LAW OFFICES OF KRISTIN L. JACOBSON
491 GRAY COURT, SUITE 1
BENICIA, CA 94510
FOR: SPRINT

(THECIL)

ANDY SCHWARTZ
 MANAGING POLICY ADVISOR
 TESLA, INC
 901 PAGE AVENUE
 FREMONT, CA 94538
 FOR: TESLA, INC

DOUGLAS E. COTY
 ATTORNEY
 BOLD, POLISNER, MADDOW, NELSON & JUDSON
 2125 OAK GROVE ROAD, SUITE 210
 WALNUT CREEK, CA 94598
 FOR: CONTRA COSTA WATER DISTRICT

LEON BLOOMFIELD
 ATTORNEY
 LAW OFFICES OF LEON BLOOMFIELD
 1901 HARRISON STREET, SUITE 1400
 OAKLAND, CA 94612
 FOR: T-MOBILE WEST LLC

MELISSA BRANDT
 SR. DIR & DEPUTY GEN COUNSEL
 EAST BAY COMMUNITY ENERGY
 1999 HARRISON ST., STE. 800
 OAKLAND, CA 94612
 FOR: EAST BAY COMMUNITY ENERGY

TIM LINDL
 KEYES & FOX, LLP
 436 14TH STREET, SUITE 1305
 OAKLAND, CA 94612
 FOR: SUNRUN INC.

MELISSA W. KASNITZ
 LEGAL DIR
 CENTER FOR ACCESSIBLE TECHNOLOGY
 3075 ADELINE STREET, STE. 220
 BERKELEY, CA 94703
 FOR: CENTER FOR ACCESSIBLE TECHNOLOGY

SYDNEY PICKERN
 STAFF ATTORNEY
 DISABILITY RIGHTS EDU & DEFENSE FUND
 3075 ADELINE ST. SUITE 210
 BERKELEY, CA 94703
 FOR: DISABILITY RIGHTS EDUCATION &
 DEFENSE FUND

ALEX J. MORRIS
 EXE. DIR.
 CALIFORNIA ENERGY STORAGE ALLIANCE
 2150 ALLSTON WAY, STE.400
 BERKELEY, CA 94704
 FOR: CALIFORNIA ENERGY STORAGE ALLIANCE

STEPHANIE CHEN
 SR. POLICY COUNSEL
 MARIN CLEAN ENERGY
 1125 TAMPALPAIS AVENUE
 SAN RAFAEL, CA 94901
 FOR: MARIN CLEAN ENERGY

ALEXANDRA LEUMER
 DIR - PUBLIC POLICY
 CHARGEPOINT, INC.
 254 EAST HACIENDA AVENUE
 CAMPBELL, CA 95008
 FOR: CHARGEPOINT, INC.

TIFFANY M. LIN
 DEPUTY COUNTY COUNSEL
 COUNTY OF SANTA CLARA
 70 W. HEDDING ST., EAST WING, 9TH FL.
 SAN JOSE, CA 95110
 FOR: COUNTY OF SANTA CLARA

ELISA TOLENTINO
 SR. DEPUTY CITY ATTORNEY
 CITY OF SAN JOSE'
 OFFICE OF THE CITY ATTORNEY
 200 EAST SANTA CLARA STREET, 16TH FL.
 SAN JOSÉ, CA 95113
 FOR: CITY OF SAN JOSE

YUE-HAN CHOW
 SR. DEPUTY CITY ATTORNEY
 CITY OF SAN JOSE
 200 E. SANTA CLARA STREET, 16TH FL
 SAN JOSE, CA 95113
 FOR: CITY OF SAN JOSÉ

C. SUSIE BERLIN
 LAW OFFICES OF SUSIE BERLIN
 1346 THE ALAMEDA, STE. 7, NO. 141
 SAN JOSE, CA 95126
 FOR: NORTHERN CALIFORNIA POWER AGENCY

WILLIAM B. ABRAMS

JORDAN PINJUV

COMMUNITY ADVOCATE
1519 BRANCH OWL PLACE
SANTA ROSA, CA 95409
FOR: WILLIAM B. ABRAMS

SR. COUNSEL
CALIFORNIA INDEPENDENT SYSTEM OPERATOR
250 OUTCROPPING WAY
FOLSOM, CA 95630
FOR: CALIFORNIA INDEPENDENT SYSTEM
OPERATOR CORPORATION (CAISO)

JACK BROUWER
DIR.
UNIVERSITY OF CALIFORNIA IRVINE
NATIONAIL FUEL CELL RESEARCH CENTER
UNIVERSITY OF CALIFORNIA
IRVINE, CA 95665-3550
FOR: NATIONAL FUEL CELL RESEARCH CENTER

BRITTANY ILES
ATTORNEY
BRAUN BLAISING SMITH WYNNE, P.C.
915 L STREET, STE. 1480
SACRAMENTO, CA 95814
FOR: THE CALIFORNIA COMMUNITY CHOICE
ASSOCIATION (CALCCA)

BRITTANY ILES
ATTORNEY
BRAUN BLAISING SMITH WYNNE, P.C.
915 L STREET, STE. 1480
SACRAMENTO, CA 95814
FOR: CENTRAL COAST COMMUNITY ENERGY
F/K/A MONTEREY BAY COMMUNITY POWER
AUTHORITY (MBCP)

BRITTANY ILES
ATTORNEY
BRAUN BLAISING SMITH WYNNE, P.C.
915 L STREET, SUITE 1480
SACRAMENTO, CA 95814
FOR: PIONEER COMMUNITY ENERGY

CHELSEA HAINES
SR. REGULATORY ADVOCATE
ASSOCIATION OF CALIFORNIA WATER AGENCIES
980 9TH STREET, SUITE 1000
SACRAMENTO, CA 95814
FOR: ASSOCIATION OF CALIFORNIA WATER
AGENCIES (ACWA)

JUSTIN WYNNE
ATTORNEY
BRAUN BLAISING SMITH WYNNE, P.C.
915 L STREET, STE. 1480
SACRAMENTO, CA 95814
FOR: CALIFORNIA MUNICIPAL UTILITIES
ASSOCIATION

MARISSA NAVA
BRAUN BLAISING SMITH WYNNE, PC
915 L STREET, STE 1480
SACRAMENTO, CA 95814
FOR: REDWOOD COAST ENERGY AUTHORITY

STACI HEATON
REGULATORY AFFAIRS ADVOCATE
RURAL COUNTY REPRESENTATIVES OF CALIF.
1215 K ST., STE. 1650
SACRAMENTO, CA 95814
FOR: RURAL COUNTY REPRESENTATIVES OF
CALIFORNIA

JEROME F. CANDELARIA
CAL. CABLE & TELECOMMUNICATIONS ASSN.
100 K STREET, 2ND FL.
SACRAMENTO, CA 95814-3832
FOR: CALIFORNIA CABLE &
TELECOMMUNICATIONS ASSOCIATION

LYNN M. HAUG
ELLISON SCHNEIDER HARRIS & DONLAN LLP
2600 CAPITOL AVENUE, SUITE 400
SACRAMENTO, CA 95816
FOR: EAST BAY MUNICIPAL UTILITY DISTRICT

RONALD LIEBERT
ATTORNEY
ELLISON, SCHNEIDER HARRIS & DONLAN LLP
2600 CAPITOL AVE., STE. 400
SACRAMENTO, CA 95816
FOR: CALIFORNIA MANUFACTURERS &
TECHNOLOGY ASSOCIATION

DAVID SCRIBNER
CHIEF COUNSEL
DEPT OF COMMUNITY SERVICES & DEVELOPMENT
2389 GATEWAY OAKS DR., STE. 100
SACRAMENTO, CA 95833
FOR: DEPARTMENT OF COMMUNITY SERVICES
AND DEVELOPMENT (CSD)

KAREN NOREEN MILLS
 SR. ATTORNEY
 CALIFORNIA FARM BUREAU FEDERATION
 2600 RIVER PLAZA DRIVE
 SACRAMENTO, CA 95833
 FOR: CALIFORNIA FARM BUREAU FEDERATION

ANN L. TROWBRIDGE
 ATTORNEY
 DAY CARTER & MURPHY LLP
 3620 AMERICAN RIVER DR., STE. 205
 SACRAMENTO, CA 95864
 FOR: AGRICULTURAL ENERGY CONSUMERS
 ASSOCIATION

DANIEL MARSH
 MGR - RATES & REGULATORY
 LIBERTY UTILITIES
 933 ELOISE AVE.
 SO. LAKE TAHOE, CA 96150
 FOR: LIBERTY UTILITIES (CALPECO
 ELECTRIC) LLC

CATHIE ALLEN
 DIR - REGULATORY AFFAIRS
 PACIFICORP
 825 NE MULTNOMAH ST., STE 300
 PORTLAND, OR 97232
 FOR: PACIFIC POWER

JESSICA BUNO RALSTON
 SR. ATTORNEY
 PACIFICORP
 825 NE MULTNOMAH, SUITE 2000
 PORTLAND, OR 97232
 FOR: PACIFICORP

Information Only

ANGELA GOULD
 CALIFORNIA ENERGY COMMISSION
 EMAIL ONLY
 EMAIL ONLY, CA 00000

BENJAMIN ELLIS
 ALCANTAR LAW GROUP
 EMAIL ONLY
 EMAIL ONLY, CA 00000

BILL POWERS, P.E.
 TECHNICAL ADVISOR
 POWERS ENGINEERING
 EMAIL ONLY
 EMAIL ONLY, CA 00000

CASE ADMINISTRATION
 SOUTHERN CALIFORNIA EDISON COMPANY
 EMAIL ONLY
 EMAIL ONLY, CA 00000

CHRISTINE BEVILACQUA
 ENERGY RESEARCH ASSOCIATE
 TOSDAL, APC
 EMAIL ONLY
 EMAIL ONLY, CA 00000

DANIEL GARCIA
 CITY OF RIVERSIDE
 EMAIL ONLY
 EMAIL ONLY, CA 00000

DARREN LEE
 REGULATORY LEGAL SECRETARY
 COOPER, WHITE & COOPER LLP
 EMAIL ONLY
 EMAIL ONLY, CA 00000

DAVID PECK
 CPUC - EXEC
 EMAIL ONLY
 EMAIL ONLY, CA 00000

DIANE FELLMAN
 VICE CHAIR
 CA WILDFIRE SAFETY ADVISORY BOARD
 EMAIL ONLY
 EMAIL ONLY, CA 00000

EBCE REGULATORY
 EAST BAY COMMUNITY ENERGY
 EMAIL ONLY
 EMAIL ONLY, CA 00000

FEBY BOEDIARTO
REGULATORY ANALYST
EAST BAY COMMUNITY ENERGY
EMAIL ONLY
EMAIL ONLY, AA 00000

IFRANCIS CHOI
CLEAN POWER ALLIANCE
EMAIL ONLY
EMAIL ONLY, CA 00000

IJORDAN PARILLO
LIBERTY UTILITIES
EMAIL ONLY
EMAIL ONLY, CA 00000

IKAVYA BALARAMAN
REPORTER
UTILITY DIVE
EMAIL ONLY
EMAIL ONLY, DC 00000
FOR: UTILITY DIVE

JEAN HAWLEY
TELECOMMUNICATIONS PARALEGAL
FRIEND, HUDAK & HARRIS, LLP
EMAIL ONLY
EMAIL ONLY, AA 00000

JENNY KAN
PACIFIC GAS & ELECTRIC COMPANY
EMAIL ONLY
EMAIL ONLY, CA 00000

JULIA ENDE
CALIFORNIA PUBLIC UTILITIES COMMISSION
EMAIL ONLY
EMAIL ONLY, CA 00000

KARI CAMERON
ALCANTAR LAW GROUP
EMAIL ONLY
EMAIL ONLY, CA 00000

KE HAO OUYANG
PROGRAM & PROJECT SUPERVISOR - CPED
CALIFORNIA PUBLIC UTILITIES COMMISSION
EMAIL ONLY
EMAIL ONLY, CA 00000

KEVIN ASHE
HOLLAND & KNIGHT LLP
EMAIL ONLY
EMAIL ONLY, CA 00000

LAUREN MILLER
PARALEGAL
OFFICE OF CITY ATTORNEY DENNIS HERRERA
EMAIL ONLY
EMAIL ONLY, CA 00000

LEGAL DIVISION
CPUC
EMAIL ONLY
EMAIL ONLY, CA 00000

LES GULIASI
UNIVERSITY OF CALIFORNIA, SANTA CRUZ
EMAIL ONLY
EMAIL ONLY, CA 00000

MCE REGULATORY
MARIN CLEAN ENERGY
EMAIL ONLY
EMAIL ONLY, CA 00000

PAUL HUNT
EMAIL ONLY
EMAIL ONLY, CA 00000

SAMANTHA WEAVER
PRINCIPAL REGULATORY ANALYST
EAST BAY COMMUNITY ENERGY
EMAIL ONLY
EMAIL ONLY, CA 00000

SCOTT DUNBAR
KEYES & FOX LLP
EMAIL ONLY
EMAIL ONLY, CA 00000
FOR: SUNRUN INC.

MRW & ASSOCIATES LLC
EMAIL ONLY
EMAIL ONLY, CA 00000

CAMERON-DANIEL, P.C.
EMAIL ONLY
EMAIL ONLY, CA 00000

CHRISTOPHER CHOW
PUBLIC INFORMATION OFFICER
CPUC
EMAIL ONLY
EMAIL ONLY, CA 00000-0000

PAUL CHERNICK
PRESIDENT
RESOURCE INSIGHT
5 WATER ST.
ARLINGTON, MA 02476

OLIVIA B. WEIN
ATTORNEY AT LAW
NATIONAL CONSUMER LAW CENTER
1001 CONNECTICUT AVE., NW., STE. 510
WASHINGTON, DC 20036-5528

AMANDA VANEGA
EQ RESEARCH LLC
1155 KILDAIRE FARM ROAD, SUITE 203
CARY, NC 27511

BLAKE ELDER
POLICY RESEARCH ANALYST
EQ RESEARCH, LLC
1155 KILDAIRE FARM ROAD, SUITE 202-203
CARY, NC 27511

STEVEN GRECO
REGULATORY AFFAIRS ANALYST
HORIZON WEST TRANSMISSION, LLC
700 UNIVERSE BLVD
JUNO BEACH, FL 33407

THERESA L. BUSCH
JENNER & BLOCK LLP
353 NORTH CLARK STREET
CHICGO, IL 60654-3456

JIM ROSS
RCS, INC.
266 PENNINGTON LANE
CHESTERFIELD, MO 63005

TRACY C. DAVIS
ATTORNEY
NEXTERA ENERGY TRANSMISSION, LLC
5920 W. WILLIAM CANNON DR., BLDG 2
AUSTIN, TX 78749

TIMOTHY K. CLARK
PACIFICORP (ROCKY MOUNTAIN POWER)
1407 WEST NORTH TEMPLE, SUITE 320
SALT LAKE CITY, UT 84116

STELLA FOGLEMAN
DIR
COUNTY OF LOS ANGELES
600 S. COMMONWEALTH AVE., STE.700
LOS ANGELES, CA 90005
FOR: COUNTY OF LOS ANGELES, DEPARTMENT
OF PUBLIC HEALTH

JAMIE GARCIA
LOS ANGELES DEPT OF WATER AND POWER
11 N. HOPE ST. ROOM 856
LOS ANGELES, CA 90012

JEFFERY A. WILLIAMS
SUPERINTENDENT - CODES & ORDINANCES
L.A. DEPT OF WATER & POWER
111 NORTH HOPE STREET, RM. 856
LOS ANGELES, CA 90012

BRYAN PENA
CALIF PUBLIC UTILITIES COMMISSION
ELECTRIC SAFETY AND RELIABILITY BRANCH
320 West 4th Street Suite 500
Los Angeles, CA 90013

CHRISTOPHER MOORE
CALIF PUBLIC UTILITIES COMMISSION
BUSINESS AND COMMUNITY OUTREACH
320 West 4th Street Suite 500
Los Angeles, CA 90013

FADI DAYE
CALIF PUBLIC UTILITIES COMMISSION
ELECTRIC SAFETY AND RELIABILITY BRANCH

JOAN WEBER
CALIF PUBLIC UTILITIES COMMISSION
SAFETY MANAGEMENT SYSTEM BRANCH

320 West 4th Street Suite 500
Los Angeles, CA 90013

KOKO M. TOMASSIAN
CALIF PUBLIC UTILITIES COMMISSION
WILDIRE MITIGATION PLANNING, OPERATIONS,
320 West 4th Street Suite 500
Los Angeles, CA 90013

NANCY WHANG
GENERAL COUNSEL
CLEAN POWER ALLIANCE OF SO. CALIF.
555 WEST 5TH STREET, 35TH FLOOR
LOS ANGELES, CA 90013

BRIAN HAUCK
JENNER & BLOCK LLP
633 W. 5TH ST., STE. 3500
LOS ANGELES, CA 90071

JANE E. TERJUNG
COMMUNITY ADVOCATES
TOPANGA COMMUNITY ALLIANCE
1639 OAK DRIVE
TOPANGA, CA 90290
FOR: JANE E. TERJUNG & WILLIAM E. NAYLOR

GREGORY S.G. KLATT
ATTORNEY
DOUGLASS & LIDDELL
411 E. HUNTINGTON DR., STE 107-356
ARCADIA, CA 91006

CONNOR J. FLANIGAN
SR. ATTORNEY
SOUTHERN CALIFORNIA EDISON COMPANY
2244 WALNUT GROVE AVE. / PO BOX 800
ROSEMEAD, CA 91770
FOR: SOUTHERN CALIFORNIA EDISON COMPANY

KAREN CHUNG
MGR - PROJECT
SOUTHERN CALIFORNIA EDISON COMPANY
2244 WALNUT GROVE AVENUE
ROSEMEAD, CA 91770

RYAN STEVENSON
PRIN ADVISOR, REG AFFAIRS & COMPL
SOUTHERN CALIFORNIA EDISON COMPANY
2244 WALNUT GROVE AVE.
ROSEMEAD, CA 91770

320 West 4th Street Suite 500
Los Angeles, CA 90013

MATTHEW LANGER
ATTORNEY
CLEAN POWER ALLIANCE OF SO. CALIF.
555 WEST 5TH STREET, 35TH FL
LOS ANGELES, CA 90013

RAFFY STEPANIAN
CALIF PUBLIC UTILITIES COMMISSION
ELECTRIC SAFETY AND RELIABILITY BRANCH
320 West 4th Street Suite 500
Los Angeles, CA 90013

ZEB ZANKEL
PARTNER
JENNER & BLOCK LLP
633 WEST 5TH STREET, STE. 3600
LOS ANGELES, CA 90071-2054

FRED G. YANNEY, ESQ.
ATTORNEY
YANNEY LAW OFFICE
17409 MARQUARDT AVE. STE. C-4
CERRITOS, CA 90703

ANNA VALDBERG
DIR & MANAGING ATTORNEY
SOUTHERN CALIFORNIA EDISON COMPANY
2244 WALNUT GROVE AVENUE
ROSEMEAD, CA 91770

DEREK MATSUSHIMA
EDISON INTERNATIONAL
2244 WALNUT GROVE AVE.
ROSEMEAD, CA 91770

NATHANAEL GONZALEZ
SOUTHERN CALIFORNIA EDISON COMPANY
8631 RUSH STREET
ROSEMEAD, CA 91770

JESSICA KIRSHNER
LAW CLERK
LAW OFFICES OF SHAWN E. CAINE, A.P.C.
1221 CAMINO DEL MAR
DEL MAR, CA 92014

SHAWN E. CAINE
LAW OFFICES OF SHAWN E. CAINE
1221 CAMINO DEL MAR
DEL MAR, CA 92014

JOSEPH W. MITCHELL, PH.D
M-BAR TECHNOLOGIES AND CONSULTING, LLC
19412 KIMBALL VALLEY RD.
RAMONA, CA 92065

MARK NIEMIEC
INTERIM DIR - ENGINEERING & PLANNING
PADRE DAM MUNICIPAL WATER DISTRICT
9300 FANITA PARKWAY
SANTEE, CA 92071

PAUL CLARKE
DIR - OPER & WATER QUALITY
PADRE DAM MUNICIPAL WATER DISTRICT
9300 FANITA PARKWAY
SANTEE, CA 92071

GARY ARANT
GENERAL MGR.
VALLEY CENTER MUNICIPAL WATER DISTRICT
29300 VALLEY CENTER ROAD
VALLEY CENTER, CA 92082

ASHLEY L. SALAS
STAFF ATTORNEY
THE UTILITY REFORM NETWORK
1620 5TH AVENUE, SUITE 810
SAN DIEGO, CA 92101

CHRISTINE MAILLOUX
ATTORNEY
THE UTILITY REFORM NETWORK
1620 FIFTH AVENUE, SUITE 810
SAN DIEGO, CA 92101

DONALD C. LIDDELL, PC
COUNSEL
DOUGLASS & LIDDELL
2928 2ND AVENUE
SAN DIEGO, CA 92103

COURTNEY COOK
PARALEGAL / OFFICE ADMIN.
UTILITY CONSUMERS' ACTION NETWORK
3405 KENYON STREET, SUITE 401
SAN DIEGO, CA 92110

CLAY FABER
DIR. CA & FEDERAL REGULATORY
SAN DIEGO GAS & ELECTRIC COMPANY
8330 CENTURY PARK COURT, CP32F
SAN DIEGO, CA 92123
FOR: SAN DIEGO GAS & ELECTRIC COMPANY

ELIZABETH BEAVER
REGULATORY AFFAIRS
SAN DIEGO GAS & ELECTRIC COMPANY
8330 CENTURY PARK COURT, CP32F
SAN DIEGO, CA 92123

KIRSTIE C. RAAGAS
REGULATORY COUNSEL
SAN DIEGO GAS & ELECTRIC COMPANY
8330 CENTURY PARK COURT, CP32F
SAN DIEGO, CA 92123

CENTRAL FILES
SAN DIEGO GAS & ELECTRIC COMPANY
8330 CENTURY PARK CT, CP31-E
SAN DIEGO, CA 92123-1530

TIM LYONS
REGULATORY AFFAIRS
SAN DIEGO GAS & ELECTRIC COMPANY
8330 CENTURY PARK CT, CP32F
SAN DIEGO, CA 92123-1530

PAUL MARCONI
DIRECTOR
BEAR VALLEY ELECTRIC SERVICE
42020 GRASTIN DRIVE / PO BOX 1547
BIG BEAR LAKE, CA 92315

GEORGE R. HANSON
ASSIST. GEN. MGR.
CITY OF RIVERSIDE - PUBLIC UTILITIES
3750 UNIVERSITY AVE.
RIVERSIDE, CA 92501

SUSAN D. WILSON
ASSISTANT CITY ATTORNEY
CITY OF RIVERSIDE
3900 MAIN STREET, 7TH FLOOR
RIVERSIDE, CA 92522

JESUS G. ROMAN
ASSIST. GEN. COUNSEL
VERIZON
15505 SAND CANYON AVE. D201
IRVINE, CA 92618

KELLY HUBBARD
 WEROC PROGRAMS MANAGER
 MUNICIPAL WATER DIST OF ORANGE COUNTY
 18700 WARD STREET
 FOUNTAIN VALLEY, CA 92708

VICKI OSBORN
 MWDOC
 18700 WARD STREET
 FOUNTAIN VALLEY, CA 92708

JON ANSOLABEHERE
 CHIEF DEPUTY COUNTY COUNSEL
 COUNTY OF SAN LUIS OBISPO
 1055 MONTEREY ST., STE D320
 SAN LUIS OBISPO, CA 93408

RITA L. NEAL
 COUNTY COUNSEL
 COUNTY OF SAN LUIS OBISPO
 1055 MONTEREY ST., STE D320
 SAN LUIS OBISPO, CA 93408

JOHN J. WALLER
 2675 AVENA ROAD
 LOMPOC, CA 93436

STEPHEN KEEHN
 INTERIM DIR. REG & LEGISLATIVE AFFAIRS
 CENTRAL COAST COMMUNITY ENERGY
 70 GARDEN COURT, SUITE 300
 MONTEREY, CA 93940

JEREMY WAEN
 MGR. - REGULATORY AFFAIRS
 PENINSULA CLEAN ENERGY
 2075 WOODSIDE RD.
 REDWOOD CITY, CA 94061

SUE MARA
 CONSULTANT
 RTO ADVISORS, L.L.C.
 164 SPRINGDALE WAY
 REDWOOD CITY, CA 94062

ILANA PARMER MANDELBAUM
 DEPUTY COUNTY COUNSEL
 SAN MATEO COUNTY COUNSEL'S OFFICE
 400 COUNTY CENTER, 6TH FLOOR
 REDWOOD CITY, CA 94063

ANDREW J. GRAF
 ASSOCIATE ATTORNEY
 ADAMS BROADWELL JOSEPH & CARDOZO
 601 GATEWAY BOULEVARD, SUITE 1000
 SOUTH SAN FRANCISCO, CA 94080

MARC D. JOSEPH
 ATTORNEY AT LAW
 ADAMS BROADWELL JOSEPH & CARDOZO
 601 GATEWAY BLVD., STE. 1000
 SOUTH SAN FRANCISCO, CA 94080

IROSS NAKASONE
 PLANNING & REGULATORY COMPLIANCE
 SAN FRANCISCO PUBLIC UTILITIES COMMISSION
 525 GOLDEN GATE AVE., 7TH FL.
 SAN FRANCISCO, CA 94102
 FOR: CITY AND COUNTY OF SAN FRANCISCO

LAURA GENAO
 SOUTHERN CALIFORNIA EDISON
 601 VAN NESS AVENUE, SUITE 2030
 SAN FRANCISCO, CA 94102

AARON LOUIE
 CALIF PUBLIC UTILITIES COMMISSION
 SAFETY BRANCH
 AREA
 505 VAN NESS AVENUE
 SAN FRANCISCO, CA 94102-3214

AMY B. CHAMARTY
 CALIF PUBLIC UTILITIES COMMISSION
 CONSUMER AFFAIRS BRANCH
 ROOM 5210
 505 VAN NESS AVENUE
 SAN FRANCISCO, CA 94102-3214

ANAND DURVASULA
 CALIF PUBLIC UTILITIES COMMISSION
 COMMISSIONER RANDOLPH
 ROOM 5130
 505 VAN NESS AVENUE
 SAN FRANCISCO, CA 94102-3214

ANIL BALIVADA
 CALIF PUBLIC UTILITIES COMMISSION

ANNA YANG
 CALIF PUBLIC UTILITIES COMMISSION

CARRIER OVERSIGHT AND PROGRAMS BRANCH
AREA
505 VAN NESS AVENUE
SAN FRANCISCO, CA 94102-3214

SAFETY BRANCH
AREA
505 VAN NESS AVENUE
SAN FRANCISCO, CA 94102-3214

ANNALISSA A. HERBERT
CALIF PUBLIC UTILITIES COMMISSION
ADMINISTRATIVE LAW JUDGE DIVISION
AREA
505 VAN NESS AVENUE
SAN FRANCISCO, CA 94102-3214

ANNE KIM
CALIF PUBLIC UTILITIES COMMISSION
INFRASTRUCTURE PLANNING AND PERMITTING B
AREA
505 VAN NESS AVENUE
SAN FRANCISCO, CA 94102-3214

ARTHUR FISHER
CALIF PUBLIC UTILITIES COMMISSION
SAFETY BRANCH
AREA
505 VAN NESS AVENUE
SAN FRANCISCO, CA 94102-3214

BRIAN STEVENS
CALIF PUBLIC UTILITIES COMMISSION
ADMINISTRATIVE LAW JUDGE DIVISION
ROOM 5020
505 VAN NESS AVENUE
SAN FRANCISCO, CA 94102-3214

CHARLES CHRISTIANSEN
CALIF PUBLIC UTILITIES COMMISSION
BROADBAND, POLICY & ANALYSIS BRANCH
AREA 3-E
505 VAN NESS AVENUE
SAN FRANCISCO, CA 94102-3214

CHARLOTTE TERKEURST
CALIF PUBLIC UTILITIES COMMISSION
ELECTRIC SAFETY AND RELIABILITY BRANCH
ROOM 2201
505 VAN NESS AVENUE
SAN FRANCISCO, CA 94102-3214

CHLOE LUKINS
CALIF PUBLIC UTILITIES COMMISSION
ENERGY INFRASTRUCTURE BRANCH
ROOM 4102
505 VAN NESS AVENUE
SAN FRANCISCO, CA 94102-3214

CHRISTINE J. HAMMOND
CALIF PUBLIC UTILITIES COMMISSION
LEGAL DIVISION
ROOM 5137
505 VAN NESS AVENUE
SAN FRANCISCO, CA 94102-3214

CHRISTOPHER CLAY
CALIF PUBLIC UTILITIES COMMISSION
LEGAL DIVISION
ROOM 4300
505 VAN NESS AVENUE
SAN FRANCISCO, CA 94102-3214
FOR: OSA

CHRISTOPHER PARKES
CALIF PUBLIC UTILITIES COMMISSION
SAFETY BRANCH
AREA 2-D
505 VAN NESS AVENUE
SAN FRANCISCO, CA 94102-3214

DAPHNE GOLDBERG
CALIF PUBLIC UTILITIES COMMISSION
COMMUNICATIONS AND WATER POLICY BRANCH
ROOM 4208
505 VAN NESS AVENUE
SAN FRANCISCO, CA 94102-3214

DONALD P. HILLA
CALIF PUBLIC UTILITIES COMMISSION
LEGAL DIVISION
ROOM 5139
505 VAN NESS AVENUE
SAN FRANCISCO, CA 94102-3214

ELIZABETH PODOLINSKY
CALIF PUBLIC UTILITIES COMMISSION
ADMINISTRATION & BUDGET UNIT
ROOM 5216
505 VAN NESS AVENUE
SAN FRANCISCO, CA 94102-3214

GABRIEL PETLIN
CALIF PUBLIC UTILITIES COMMISSION
INFRASTRUCTURE PLANNING AND PERMITTING B
AREA 4-A
505 VAN NESS AVENUE
SAN FRANCISCO, CA 94102-3214

JAMIE ORMOND
CALIF PUBLIC UTILITIES COMMISSION
EXECUTIVE DIVISION
AREA
505 VAN NESS AVENUE
SAN FRANCISCO, CA 94102-3214

JEANNE MCKINNEY
CALIF PUBLIC UTILITIES COMMISSION
ADMINISTRATIVE LAW JUDGE DIVISION
ROOM 5015
505 VAN NESS AVENUE
SAN FRANCISCO, CA 94102-3214

JONATHAN FROST
CALIF PUBLIC UTILITIES COMMISSION
INFRASTRUCTURE PLANNING AND PERMITTING B
AREA
505 VAN NESS AVENUE
SAN FRANCISCO, CA 94102-3214

JONATHAN KOLTZ
CALIF PUBLIC UTILITIES COMMISSION
COMMISSIONER GUZMAN ACEVES
ROOM 5035
505 VAN NESS AVENUE
SAN FRANCISCO, CA 94102-3214

JULIE LANE
CALIF PUBLIC UTILITIES COMMISSION
ADMINISTRATIVE LAW JUDGE DIVISION
AREA
505 VAN NESS AVENUE
SAN FRANCISCO, CA 94102-3214

JUSTIN HAGLER
CALIF PUBLIC UTILITIES COMMISSION
SAFETY BRANCH
AREA 4-A
505 VAN NESS AVENUE
SAN FRANCISCO, CA 94102-3214

KAREN M. SHEA
CALIF PUBLIC UTILITIES COMMISSION
ADMINISTRATION & BUDGET UNIT
AREA 5-E
505 VAN NESS AVENUE
SAN FRANCISCO, CA 94102-3214

KATE BECK
CALIF PUBLIC UTILITIES COMMISSION
COMMUNICATIONS AND WATER POLICY BRANCH
AREA
505 VAN NESS AVENUE
SAN FRANCISCO, CA 94102-3214

LESLIE L. PALMER
CALIF PUBLIC UTILITIES COMMISSION
SAFETY AND ENFORCEMENT DIVISION
ROOM 2203
505 VAN NESS AVENUE
SAN FRANCISCO, CA 94102-3214

LEUWAM TESFAI
CALIF PUBLIC UTILITIES COMMISSION
COMMISSIONER SHIROMA
ROOM 5137
505 VAN NESS AVENUE
SAN FRANCISCO, CA 94102-3214

LUCY MORGANS
CALIF PUBLIC UTILITIES COMMISSION
SAFETY BRANCH
AREA
505 VAN NESS AVENUE
SAN FRANCISCO, CA 94102-3214

MARCELO POIRIER
CALIF PUBLIC UTILITIES COMMISSION
ADMINISTRATIVE LAW JUDGE DIVISION
ROOM 5023
505 VAN NESS AVENUE
SAN FRANCISCO, CA 94102-3214

MARIANNE DIVINA
CALIF PUBLIC UTILITIES COMMISSION
ADMINISTRATIVE LAW JUDGE DIVISION
AREA
505 VAN NESS AVENUE
SAN FRANCISCO, CA 94102-3214

MATTHEW A. KARLE
CALIF PUBLIC UTILITIES COMMISSION
SAFETY BRANCH
ROOM 4108
505 VAN NESS AVENUE
SAN FRANCISCO, CA 94102-3214

MATTHEW TAUL
CALIF PUBLIC UTILITIES COMMISSION
SAFETY BRANCH
AREA
505 VAN NESS AVENUE

MATTHEW YERGOVICH
CALIF PUBLIC UTILITIES COMMISSION
LEGAL DIVISION
AREA
505 VAN NESS AVENUE

SAN FRANCISCO, CA 94102-3214

MINA BOTROS
CALIF PUBLIC UTILITIES COMMISSION
SAFETY BRANCH
AREA
505 VAN NESS AVENUE
SAN FRANCISCO, CA 94102-3214

NATHAN POON
CALIF PUBLIC UTILITIES COMMISSION
ADMINISTRATIVE LAW JUDGE DIVISION
AREA
505 VAN NESS AVENUE
SAN FRANCISCO, CA 94102-3214

NOEL OBIORA
CALIF PUBLIC UTILITIES COMMISSION
LEGAL DIVISION
ROOM 5121
505 VAN NESS AVENUE
SAN FRANCISCO, CA 94102-3214

RAJAN MUTIALU
CALIF PUBLIC UTILITIES COMMISSION
ELECTRIC SAFETY AND RELIABILITY BRANCH
AREA 4-A
505 VAN NESS AVENUE
SAN FRANCISCO, CA 94102-3214

RUDY SASTRA
CALIF PUBLIC UTILITIES COMMISSION
UTILITY & PAYPHONE ENFORCEMENT BRANCH
AREA 2-D
505 VAN NESS AVENUE
SAN FRANCISCO, CA 94102-3214

SHANNON O'ROURKE
CALIF PUBLIC UTILITIES COMMISSION
PRESIDENT BATJER
AREA 4-A
505 VAN NESS AVENUE
SAN FRANCISCO, CA 94102-3214

TYLER HOLZSCHUH
CALIF PUBLIC UTILITIES COMMISSION
SAFETY BRANCH
AREA
505 VAN NESS AVENUE
SAN FRANCISCO, CA 94102-3214

VICTOR F. BANUELOS
CALIF PUBLIC UTILITIES COMMISSION
UTILITY & PAYPHONE ENFORCEMENT BRANCH

SAN FRANCISCO, CA 94102-3214

MONICA PALMEIRA
CALIF PUBLIC UTILITIES COMMISSION
NEWS AND OUTREACH OFFICE
ROOM 3-90
505 VAN NESS AVENUE
SAN FRANCISCO, CA 94102-3214

NATHANIEL SKINNER
CALIF PUBLIC UTILITIES COMMISSION
SAFETY BRANCH
AREA 4-A
505 VAN NESS AVENUE
SAN FRANCISCO, CA 94102-3214

PUI-WA LI
CALIF PUBLIC UTILITIES COMMISSION
SAFETY BRANCH
AREA
505 VAN NESS AVENUE
SAN FRANCISCO, CA 94102-3214

RODERICK HILL
CALIF PUBLIC UTILITIES COMMISSION
LEGAL DIVISION
ROOM 4300
505 VAN NESS AVENUE
SAN FRANCISCO, CA 94102-3214

SEAN A. SIMON
CALIF PUBLIC UTILITIES COMMISSION
COMMISSIONER RECHTSCHAFFEN
ROOM 5201
505 VAN NESS AVENUE
SAN FRANCISCO, CA 94102-3214

SIMI ROSE GEORGE
CALIF PUBLIC UTILITIES COMMISSION
COMMISSIONER RECHTSCHAFFEN
ROOM 5119
505 VAN NESS AVENUE
SAN FRANCISCO, CA 94102-3214

VICKY ZHONG
CALIF PUBLIC UTILITIES COMMISSION
UTILITY & PAYPHONE ENFORCEMENT BRANCH
AREA
505 VAN NESS AVENUE
SAN FRANCISCO, CA 94102-3214

JENNIFER CAPITOLO
EXE DIR
CALIFORNIA WATER ASSOCIATION

AREA 2-F
505 VAN NESS AVENUE
SAN FRANCISCO, CA 94102-3214

601 VAN NESS AVENUE, STE. 2047
SAN FRANCISCO, CA 94102-6316

KATY MORSONY
STAFF ATTORNEY
THE UTILITY REFORM NETWORK
785 MARKET STREET, SUITE 1400
SAN FRANCISCO, CA 94103
FOR: TURN

REGINA COSTA
TELECOM RESEARCH DIR.
THE UTILITY REFORM NETWORK
785 MARKET ST., STE. 1400
SAN FRANCISCO, CA 94103

TOM LONG
LEGAL DIRECTOR
THE UTILITY REFORM NETWORK (TURN)
785 MARKET STREET, SUITE 1400
SAN FRANCISCO, CA 94103

ARIEL STRAUSS
COUNSEL - REGULATORY
SMALL BUSINESS UTILITY ADVOCATES
548 MARKET ST., SUITE 11200
SAN FRANCISCO, CA 94104

ASHLEY VINSON CRAWFORD
AKIN GUMP STRAUSS HAUER & FELD LLP
580 CALIFORNIA ST, SUITE 1500
SAN FRANCISCO, CA 94104
FOR: AD HOC COMMITTEE OF SENIOR
UNSECURED NOTEHOLDERS OF PACIFIC GAS
AND ELECTRIC COMPANY

GEORGE D. (CHIP) CANNON, JR.
AKIN GUMP STRAUSS HAUER & FELD LLP
580 CALIFORNIA STREET, STE. 1500
SAN FRANCISCO, CA 94104
FOR: AD HOC COMMITTEE OF SENIOR
UNSECURED NOTEHOLDERS OF PACIFIC GAS
AND ELECTRIC COMPANY

J. PORTER WISEMAN
AKIN GUMP STRAUSS HAUER & FELD LLP
580 CALIFORNIA STREET, SUITE 1500
SAN FRANCISCO, CA 94104
FOR: AD HOC COMMITTEE OF SENIOR
UNSECURED NOTEHOLDERS OF PACIFIC GAS
AND ELECTRIC COMPANY

JULIE CERIO
PACIFIC GAS AND ELECTRIC COMPANY
77 BEALE ST., RM. 2388B
SAN FRANCISCO, CA 94104

ALYSSA T. KOO
PACIFIC GAS AND ELECTRIC COMPANY
77 BEALE STREET, B30A
SAN FRANCISCO, CA 94105

CHARLES R. MIDDLEKAUFF
ATTORNEY
PACIFIC GAS AND ELECTRIC COMPANY
77 BEALE STREET, B30A
SAN FRANCISCO, CA 94105

JAMES W. MCTARNAGHAN
ATORNEY
PERKINS COIE LLP
505 HOWARD ST., STE. 1000
SAN FRANCISCO, CA 94105

KENNETH LEE
ATTORNEY
PACIFIC GAS AND ELECTRIC COMPANY
77 BEALE STREET, B30A
SAN FRANCISCO, CA 94105

MEGHAN DEWEY
SR. MANAGER, EE PORTFOLIO MANAGEMENT
PACIFIC GAS AND ELECTRIC CO
245 MARKET STREET
SAN FRANCISCO, CA 94105

MICHAEL CADE
ANALYST - ENERGY & NAT'L RESOURCES
BUCHALTER, A PROFESSIONAL CORPORATION
55 SECOND STREET, SUITE 1700
SAN FRANCISCO, CA 94105

SPENCER OLINEK
PACIFIC GAS AND ELECTRIC COMPANY
77 BEALE STREET, ROOM 2333

VIKTORIYA MALKINA
CASE MGR.
PACIFIC GAS AND ELECTRIC COMPANY

SAN FRANCISCO, CA 94105

77 BEALE STREET, MC B23A
SAN FRANCISCO, CA 94105

WADE A. GREENACRE
REGULATORY CASE COORDINATOR
PACIFIC GAS AND ELECTRIC COMPANY
77 BEALE ST., MC B9A
SAN FRANCISCO, CA 94105

LILLIAN RAFII
ATTORNEY
BUCHALTER, A PROFESSIONAL CORPORATION
55 SECOND STREET, STE. 1700
SAN FRANCISCO, CA 94105-3493

MARGARET L. TOBIAS
TOBIAS LAW OFFICE
460 PENNSYLVANIA AVE
SAN FRANCISCO, CA 94107

ANDY UMANA
SENIOR PARALEGAL
AT&T SERVICE
430 BUSH STREET, ROOM 6043
SAN FRANCISCO, CA 94108

FASSIL FENIKILE
DIR - REGULATORY
AT&T SERVICES, INC.
430 BUSH STREET, 5TH FL.
SAN FRANCISCO, CA 94108

GWEN JOHNSON
QUALITY TESTING
AT&T SERVICES, INC.
430 BUSH STREET, 5TH FL.
SAN FRANCISCO, CA 94108

JEFFREY MONDON
DIR - REGULATORY
AT&T SERVICES, INC.
430 BUSH STREET, 5TH FL
SAN FRANCISCO, CA 94108

JOSH MATHISEN
DIR - REGULATORY
AT&T SERVICES, INC.
430 BUSH STREET, 5TH FL.
SAN FRANCISCO, CA 94108

MARGARET M. THOMSON
AVP - SR. LEGAL COUNSEL
AT&T SERVICES, INC.
430 BUSH STREET, 6TH FL.
SAN FRANCISCO, CA 94108

MICHELLE CHOO
ASSISTANT
AT&T SERVICES, INC.
430 BUSH STREET, 3ND FL. NO. 9
SAN FRANCISCO, CA 94108

SAIRA PASHA
AREA MGR - REGULATORY RELATIONS
AT&T SERVICES, INC.
430 BUSH STREET, 5TH FL.
SAN FRANCISCO, CA 94108

STEVEN BERENBAUM
AREA MANAGER
AT&T SERVICES, INC.
430 BUSH STREET, 5TH FLOOR
SAN FRANCISCO, CA 94108

ANNA FERRO
ATTORNEY
DAVIS WRIGHT TREMAINE LLP
505 MONTGOMERY STREET, SUITE 800
SAN FRANCISCO, CA 94111

ANTHONY BRUNELLO
CALIFORNIA STRATEGIES AND ADVOCACY
1 EMBARCADERO CENTER, SUITE 1060
SAN FRANCISCO, CA 94111

BRIAN T. CRAGG
ATTORNEY
GOODIN, MACBRIDE, SQUERI & DAY, LLP
505 SANSOME ST., STE. 900
SAN FRANCISCO, CA 94111
FOR: COUNTY OF MENDOCINO, THE COUNTY OF
NAPA, AND THE COUNTY OF SONOMA

DAVID HUANG
ATTORNEY
DAVIS WRIGHT TREMAINE LLP
505 MONTGOMERY STREET, SUITE 800
SAN FRANCISCO, CA 94111

JIM TOMLINSON
DAVIS WRIGHT TREMAINE LLP
505 MONTGOMERY STREET, SUITE 800
SAN FRANCISCO, CA 94111

KELCIE ABRAHAM
BCG
2 EMBARCADERO CENTER SUITE 24
SF, CA 94111

LORI ANNE DOLQUEIST
ATTORNEY
NOSSAMAN LLP
50 CALIFORNIA STREET, 34TH FLR.
SAN FRANCISCO, CA 94111
FOR: CALIFORNIA WATER ASSOCIATION

PATRICK FERGUSON
ATTORNEY
DAVIS WRIGHT TREMAINE LLP
505 MONTGOMERY STREET, SUITE 800
SAN FRANCISCO, CA 94111

PATRICK M. ROSVALL
ATTORNEY
COOPER, WHITE & COOPER LLP
201 CALIFORNIA ST., 17TH FL.
SAN FRANCISCO, CA 94111
FOR: CONSOLIDATED COMMUNICATIONS OF
CALIFORNIA COMPANY, AND THE SMALL LECS

SARAH DEYOUNG
EXECUTIVE DIR
CALTEL
50 CALIFORNIA ST., STE. 1500
SAN FRANCISCO, CA 94111

TAHIYA SULTAN
ASSOCIATE
DAVIS WRIGHT TREMAINE LLP
505 MONTGOMERY STREET, STE. 800
SAN FRANCISCO, CA 94111

TARA KAUSHIK
PARTNER
HOLLAND & KNIGHT LLP
50 CALIFORNIA STREET, SUITE 2800
SAN FRANCISCO, CA 94111

VIDHYA PRABHAKARAN
ATTORNEY
DAVIS WRIGHT TREMAINE LLP
505 MONTGOMERY ST., STE. 800
SAN FRANCISCO, CA 94111
FOR: AD HOC COMMITTEE OF SENIOR
UNSECURED NOTEHOLDERS OF PACIFIC GAS
AND ELECTRIC COMPANY

WILLIS HON
ATTORNEY
NOSSAMAN LLP
50 CALIFORNIA STREET, 34TH FL.
SAN FRANCISCO, CA 94111

DAVIS WRIGHT TREMAINE LLP
505 MONTGOMERY STREET, STE. 800
SAN FRANCISCO, CA 94111

ALLIE DETRIO
REIMAGINE POWER
77 SALA TERRACE
SAN FRANCISCO, CA 94112

IRENE K. MOOSEN
ATTORNEY AT LAW
LAW OFFICE OF IRENE K. MOOSEN
53 SANTA YNEZ STREET
SAN FRANCISCO, CA 94112
FOR: LOCAL GOVERNMENT SUSTAINABLE
ENERGY COALITION (LGSEC)

CASE COORDINATION
PACIFIC GAS AND ELECTRIC COMPANY
PO BOX 770000; MC B23A
SAN FRANCISCO, CA 94177

ALEXEY ORKIN
CONSULTANT
FLYNN RESOURCE CONSULTANTS INC.
5440 EDGEVIEW DRIVE
DISCOVERY BAY, CA 94505

BARRY FLYNN
PRESIDENT
FLYNN RESOURCE CONSULTANTS INC.
5440 EDGEVIEW DRIVE
DISCOVERY BAY, CA 94505

PUSHKAR WAGLE
 MANAGING CONSULTANT
 FLYNN RESOURCE CONSULTANTS INC.
 5440 EDGEVIEW DRIVE
 DISCOVERY BAY, CA 94505

MICHAEL ROCHMAN
 MANAGING DIR.
 SCHOOL PROJECT UTILITY RATE REDUCTION
 1850 GATEWAY BLVD., STE. 235
 CONCORD, CA 94520

BRETT T. KAWAKAMI
 EBMUD
 375 11TH STREET, STE. 200
 OAKLAND, CA 94541

BENJAMIN BODELL
 ATTORNEY
 BEST BEST AND KRIEGER LLP
 2001 N MAIN ST., STE. 390
 WALNUT CREEK, CA 94596
 FOR: PADRE DAM MUNICIPAL WATER DISTRICT
 (PDMWD); VALLEY CENTER MUNICIPAL WATER
 DISTRICT (VCMWD)

SAJI THOMAS PIERCE
 EAST BAY MUNICIPAL UTILITY DISTRICT
 375 11TH STREET
 OAKLAND, CA 94607-4240

STEPHEN CAMPBELL
 PROJECT MGR.
 GRID ALTERNATIVES
 1171 OCEAN AVE., SUITE 200
 OAKLAND, CA 94608

CATHERINE E. YAP
 CONSULTANT
 BARKOVICH & YAP, INC.
 PO BOX 11031
 OAKLAND, CA 94611

PAUL NELSON
 CONSULTANT
 BARKOVICH & YAP, INC.
 PO BOX 11031
 OAKLAND, CA 94611

RACHEL BIRD
 DIR - POLICY & BUS. DEVELOPMENT, WEST
 BORREGO SOLAR SYSTEMS, INC.
 1814 FRANKLIN ST., STE. 700
 OAKLAND, CA 94612

ADRIAN SLIPSKI
 LEGAL FELLOW
 CENTER FOR ACCESSIBLE TECHNOLOGY
 3075 ADELIN STREET, SUITE 220
 BERKELEY, CA 94703

MARILYN GOLDEN
 SR POLICY ANALYST
 DISABILITY RIGHTS EDU. & DEFENSE FUND
 3075 ADELIN STREET, STE. 210
 BERKELEY, CA 94703
 FOR: DISABILITY RIGHTS EDUCATION &
 DEFENSE FUND

PAUL SCHULMAN
 SR RESEARCH FELLOW
 CTR FOR CATASTROPHIC RISK MGNT
 MILLS COLLEGE
 UNIVERSITY OF CALIFORNIA
 BERKELEY, CA 94720

MICHAEL CALLAHAN
 REGULATORY COUNSEL
 MARIN CLEAN ENERGY
 1125 TAMALPAIS AVENUE
 SAN RAFAEL, CA 94901

BRIAN E. WASHINGTON
 COUNTY COUNSEL
 COUNTY OF MARIN
 3501 CIVIC CENTER DRIVE, RM 275
 SAN RAFAEL, CA 94903

PHILLIP MULLER
 SCD ENERGY SOLUTIONS
 436 NOVA ALBION WAY
 SAN RAFAEL, CA 94903

RENEE BREWER
 CHIEF DEPUTY COUNTY COUNSEL
 COUNTY OF MARIN
 3501 CIVIC CENTER DRIVE, RM 275
 SAN RAFAEL, CA 94903

MARC KOLB

LUISA F. ELKINS

GRID DEL SOL CONSULTING
46 VISTA DEL SOL
MILL VALLEY, CA 94941

SR. DEPUTY CITY ATTORNEY
CITY OF SAN JOSE
200 EAST SANTA CLARA ST., 16TH FL TOWER
SAN JOSE, CA 95113-1905
FOR: SAN JOSE CLEAN ENERGY

MICHAEL C. GHIZZONI
COUNTY COUNSEL
COUNTY OF SANTA BARBARA
105 EAST ANAPAMU ST., STE. 201
SANTA BARBARA, CA 95310
FOR: COUNTY OF SANTA BARBARA

MICHELLE MONTEZ
SR. DEPUTY COUNTY COUNSEL
COUNTY OF SANTA BARBARA
105 EAST ANAPAMU ST., STE. 201
SANTA BARBARA, CA 95310
FOR: COUNTY OF SANTA BARBARA

ADAM ABEL
ASSIST. CITY ATTORNEY
CITY OF SANTA ROSA
100 SANTA ROSA AVENUE, RM 8
SANTA ROSA, CA 95404

SUE A. GALLAGHER
CITY ATTORNEY
CITY OF SANTA ROSA
100 SANTA ROSA AVE., RM 8
SANTA ROSA, CA 95404

RICHARD SKAFF
EXECUTIVE DIRECTOR
DESIGNING ACCESSIBLE COMMUNITIES
15500 MONTE ROSA AVE.
GUERNEVILLE, CA 95446

ALEXIA RETALLACK
MGR - MRKTG & GOV'T AFFAIRS
PIONEER COMMUNITY ENERGY
2976 RICHARDSON DR.
AUBURN, CA 95603

DELPHINE HOU
CA. INDEPENDENT SYSTEMS OPERATOR CORP
250 OUTCROPPING WAY
FOLSOM, CA 95630

KIM PEREZ
CALIFORNIA ISO
250 OUTCROPPING WAY
FOLSOM, CA 95630

LAURA J. MANZ
DIRECTOR
ENERGY NAVIGANT
35 IRON POINT CIRCLE, STE. 225
FOLSOM, CA 95630

JENINE WINDESHAUSEN
EXE. DIR
PIONEER COMMUNITY ENERGY
2510 WARRANT DRIVE, STE. B
ROCKLIN, CA 95677

AMY WARSHAUER
MGR - GOV'T & EXTERNAL AFFAIRS
FRONTIER COMMUNICATIONS
1201 K STREET, SUITE 1980
SACRAMENTO, CA 95814

ASISH GAUTAM
CALIF PUBLIC UTILITIES COMMISSION
SAFETY POLICY DIVISION
300 Capitol Mall
Sacramento, CA 95814

BETH OLHASSO
WEST COAST ADVISORS
925 L STREET, SUITE 800
SACRAMENTO, CA 95814
FOR: AGRICULTURAL ENERGY CONSUMERS
ASSOCIATION

CARA MARTINSON
CALIFORNIA STATE ASSOCIATION OF COUNTIES
1100 K STREET, STE. 101
SACRAMENTO, CA 95814

CAROLINE THOMAS JACOBS
CALIF PUBLIC UTILITIES COMMISSION
WILDFIRE SAFETY DIVISION
300 Capitol Mall
Sacramento, CA 95814

CHARLIE BORN
DIR - GOV'T & EXTERNAL AFFAIRS
FRONTIER COMMUNICATIONS
1201 K STREET, STE. 1980
SACRAMENTO, CA 95814

CHERYL COX
 CALIF PUBLIC UTILITIES COMMISSION
 PROCUREMENT STRATEGY AND OVERSIGHT BRANC
 300 Capitol Mall
 Sacramento, CA 95814

DAVID PEFFER
 ATTORNEY
 BRAUN BLAISING SMITH WYNNE, P.C.
 555 CAPITOL MALL, SUITE 570
 SACRAMENTO, CA 95814
 FOR: MARIN CLEAN ENERGY, PENINSULA
 CLEAN ENERGY

DEIDRE CYPRIAN
 CALIF PUBLIC UTILITIES COMMISSION
 EXECUTIVE DIVISION
 300 Capitol Mall
 Sacramento, CA 95814

FILIBERTO A. PINEDA
 CALIF PUBLIC UTILITIES COMMISSION
 COMMISSIONER RECHTSCHAFFEN
 300 Capitol Mall
 Sacramento, CA 95814

FRANK HARRIS
 MGR OF ENERGY REGULATORY POLICY
 CA MUNICIPAL UTILITIES ASSOCIATION
 915 L STREET, SUITE 1460
 SACRAMENTO, CA 95814

KIMBERLY GOSSEN
 CALIF PUBLIC UTILITIES COMMISSION
 EXECUTIVE DIVISION
 300 Capitol Mall
 Sacramento, CA 95814

LAURA FERNANDEZ
 ATTORNEY
 BRAUN BLAISING SMITH WYNNE, P.C.
 915 L STREET, SUITE 1480
 SACRAMENTO, CA 95814

LAURA MCWILLIAMS
 STATE SENATOR JERRY HILL
 STATE CAPITOL, ROOM 5035
 SACRAMENTO, CA 95814

LINETTE YOUNG
 CALIF PUBLIC UTILITIES COMMISSION
 CONSUMER AFFAIRS BRANCH
 300 Capitol Mall
 Sacramento, CA 95814

MICHAEL BOCCADORO
 PRESIDENT
 WEST COAST ADVISORS
 925 L STREET, SUITE 800
 SACRAMENTO, CA 95814
 FOR: AGRICULTURAL ENERGY CONSUMERS
 ASSOCIATION

REGULATORY CLERK
 BRAUN BLAISING SMITH WYNNE, PC
 915 L STREET, STE. 1480
 SACRAMENTO, CA 95814

SCOTT BLAISING
 COUNSEL
 BRAUN BLAISING SMITH WYNNE P.C.
 915 L STREET, SUITE 1480
 SACRAMENTO, CA 95814

WILLIAM DIETRICH
 SENIOR ATTORNEY
 CALIFORNIA ENERGY COMMISSION
 CHIEF COUNSELâS OFFICE
 1516 NINTH STREET, MS-14
 SACRAMENTO, CA 95814

JEFFERY D. HARRIS
 ATTORNEY
 ELLISON SCHNEIDER HARRIS & DONLAN LLP
 2600 CAPITOL AVENUE, STE. 400
 SACRAMENTO, CA 95816

ANDREW B. BROWN
 ATTORNEY AT LAW
 ELLISON SCHNEIDER HARRIS & DONLAN LLP
 2600 CAPITOL AVENUE, SUITE 400
 SACRAMENTO, CA 95816-5931

JEDEDIAH J. GIBSON
 ATTORNEY
 ELLISON SCHNEIDER HARRIS & DONLAN LLP
 2600 CAPITOL AVENUE, SUITE 400
 SACRAMENTO, CA 95816-5931

JOY MASTACHE
 SR. ATTORNEY - OFF. OF GEN. COUNSEL
 SACRAMENTO MUNICIPAL UTILITY DISTRICT
 6201 S STREET, MS B406
 SACRAMENTO, CA 95817

SUSAN LIPPER
 SR. MGR. - GOV'T AFFAIRS
 T-MOBILE WEST LLC
 1755 CREEKSIDE OAKS DRIVE, STE. 190
 SACRAMENTO, CA 95833

ANTHONY NOLL
 CALIF PUBLIC UTILITIES COMMISSION
 WILDFIRE SAFETY & ENFORCEMENT BRANCH
 180 Promenade Circle, Suite 115
 Sacramento, CA 95834

DRUCILLA DUNTON
 CALIF PUBLIC UTILITIES COMMISSION
 WILDFIRE SAFETY & ENFORCEMENT BRANCH
 180 Promenade Circle, Suite 115
 Sacramento, CA 95834

MABEL WU
 CALIF PUBLIC UTILITIES COMMISSION
 WILDFIRE SAFETY & ENFORCEMENT BRANCH
 180 Promenade Circle, Suite 115
 Sacramento, CA 95834

SARBJIT BAGRI
 CALIF PUBLIC UTILITIES COMMISSION
 SAFETY MANAGEMENT SYSTEM BRANCH
 180 Promenade Circle, Suite 115
 Sacramento, CA 95834

SHELBY CHASE
 CALIF PUBLIC UTILITIES COMMISSION
 WILDFIRE SAFETY & ENFORCEMENT BRANCH
 180 Promenade Circle, Suite 115
 Sacramento, CA 95834

XUAN CHEN
 CALIF PUBLIC UTILITIES COMMISSION
 WILDFIRE SAFETY & ENFORCEMENT BRANCH
 180 Promenade Circle, Suite 115
 Sacramento, CA 95834

KATHERINE L. ELLIOTT
 COUNTY COUNSEL
 COUNTY OF NEVADA
 950 MAIDU AVENUE, STE. 240
 NEVADA CITY, CA 95959

CYNTHIA HANSEN MIFSUD
 ASSISTANT GEN. COUNSEL
 PACIFICORP
 825 NE MULTNOMAH ST., STE. 1800
 PORTLAND, OR 97232
 FOR: PACIFICORP

HEIDE MARIE CASWELL
 PACIFICORP
 825 NE MULTNOMAH, STE. 1700
 PORTLAND, OR 97232

MELISSA NOTTINGHAM
 REGULATORY AND CUSTOMER MANAGER
 PACIFICORP
 825 NE MULTNOMAH, SUITE 2000
 PORTLAND, OR 97232

State Service

MICHAEL MINKUS
 CALIF PUBLIC UTILITIES COMMISSION
 COMMUNICATIONS DIVISION
 ROOM 5303
 505 VAN NESS AVENUE
 SAN FRANCISCO, CA 94102-3214

[TOP OF PAGE](#)
[BACK TO INDEX OF SERVICE LISTS](#)